




















Key

-  Key Areas - Highlighted through a change in materials
-  Road
-  Pavement
-  Road Islands
-  Pedestrian Crossings

-  Soft Landscaping
-  Raised Table
-  Shared Space
-  Cycle Lane
-  Existing Trees
-  Proposed Trees

-  Buses
-  Car
-  Eastern Gateway Extents
-  Station Gateway Extents
-  Queens Square Scheme

-  Queens Way Scheme