

**TRAFFIC REGULATION ORDER (TRO) CONSULTATION**

**HOR8019RC – Broadbridge Heath, Horsham & North Horsham: Various  
Roads**

**2/7/26 – 23/7/26**

**Contents**

Notice	Page 2
Statement of Reasons	Page 3
Draft Order	Page 4
Plans - existing & proposed	Pages 5-12

**WEST SUSSEX COUNTY COUNCIL**  
**((HORSHAM DISTRICT) (PARKING PLACES & TRAFFIC REGULATION)**  
**(CONSOLIDATION NO. 2) ORDER 2006)**  
**(BROADBRIDGE HEATH, HORSHAM & NORTH HORSHAM VARIOUS ROADS**  
**BSIP AMENDMENT) ORDER 202\***

**NOTICE** is hereby given that in exercise of their powers under the Road Traffic Regulation Act 1984, West Sussex County Council, propose to make a permanent Order the effect of which will be to:-

- (i) extend the length of prohibition of waiting at any time (double yellow lines) on both sides of Old Guildford Road, Broadbridge Heath south-eastwards by 55m to the access to the Shell Garage; and
- (ii) remove a 6m length of residents parking bays on the north-east side of Hurst Road, Horsham and replace it with a length of double yellow lines; and
- (iii) extend the length of double yellow lines on the north side of Crawley Road, North Horsham westwards by 8.5m.

Full details of the proposals in this Notice can be viewed on our website [www.westsussex.gov.uk/tro](http://www.westsussex.gov.uk/tro). The website includes a response form for comments or objections.

Paper copies of documents will not be available to view in council offices or libraries. People without access to a computer who wish to view details of the scheme should telephone the West Sussex County Council Contact Centre on 01243 642105 to receive the documents by post.

Any objections or comments about the proposal must be received by 23 July 2026. These may be sent via the response form on the website, in writing to: TRO Team, West Sussex County Council, The Grange, Tower Street, Chichester, PO19 1RH; or by e-mail to: [tro.consultation@westsussex.gov.uk](mailto:tro.consultation@westsussex.gov.uk). All correspondence should be addressed to the undersigned, quoting reference no. TRO/HOR8019/RC. Only correspondence including a full name and address will be considered.

Dated this 2<sup>nd</sup> July 2026  
Executive Director of Law Assurance & Insight  
County Hall  
Chichester

**WEST SUSSEX COUNTY COUNCIL**  
**((HORSHAM DISTRICT) (PARKING PLACES & TRAFFIC REGULATION)**  
**(CONSOLIDATION NO. 2) ORDER 2006)**  
**(BROADBRIDGE HEATH, HORSHAM & NORTH HORSHAM VARIOUS ROADS BSIP**  
**AMENDMENT) ORDER 202\***

**STATEMENT OF REASONS FOR PROPOSING TO MAKE THE ORDER**

The County Council in exercise of their powers under the Road Traffic Regulation Act 1984, propose to make a permanent Order the effect of which will be to:-

- (i) extend the length of prohibition of waiting at any time (double yellow lines) on both sides of Old Guildford Road, Broadbridge Heath south-eastwards by 55m to the access to the Shell Garage; and
- (ii) remove a 6m length of residents/pay & display parking bays on the north-east side of Hurst Road, Horsham and replace it with a length of double yellow lines; and
- (iii) extend the length of double yellow lines on the north side of Crawley Road, North Horsham westwards by 8.5m.

As part of the County Councils approach to bus service provision the Bus Stop improvement Programme will implement route corridor improvements. To facilitate these proposals changes are required to existing waiting restrictions with the introduction of new lengths of double yellow lines.

The change in Old Guildford Road, Broadbridge Heath is to extend the existing double yellow lines on the north and south side of Old Guildford Road, from the junction with Mulberry Gardens and Chantry Court, westwards for approximately 55metres to the vehicle access of the Shell garage / Budgens store. This is to stop the bus stop from being obstructed and to improve visibility for pedestrians using the crossing point.

The change in Hurst Road, Horsham is to remove a 6m length of parking bay and extend the double yellow lines to accommodate a new bus cage opposite Collyer's college.

The change in Crawley Road, North Horsham is to extend the existing double yellow lines on the north side by 8.5m. The bus cage markings for Corner bus stop, located west of the junction with Harwood Road, are to be moved slightly westwards. This relocation would create an uncontrolled length of carriageway between the existing double yellow line restrictions and the proposed bus cage markings. An extension of the double yellow line restrictions is required to prevent parking and to ensure buses can manoeuvre safely when exiting the bus stop

The Order is proposed to avoid danger to persons or other traffic using the roads or for preventing the likelihood of any such danger arising and to facilitate the passage on the road of any class of traffic (including pedestrians).

Plan Nos. TQ1531NWS      TQ1531SWN      TQ1731SEN      TQ1931NEN

show the lengths of roads that are the subject of the proposed Order

Executive Director of Law Assurance & Insight  
County Hall  
Chichester  
June 2026

**WEST SUSSEX COUNTY COUNCIL**  
**((HORSHAM DISTRICT) (PARKING PLACES & TRAFFIC REGULATION)**  
**(CONSOLIDATION NO. 2) ORDER 2006)**  
**(BROADBRIDGE HEATH, HORSHAM & NORTH HORSHAM VARIOUS ROADS BSIP**  
**AMENDMENT) ORDER 202\***

West Sussex County Council in exercise of their powers under Sections 1 (1) 2 (1) and (2), 4 (2), 45, 46, 49 and 53 and Part IV of Schedule 9 of the Road Traffic Regulation Act 1984 "the Act" as amended and of all other enabling powers and after consultation with the chief officer of police in accordance with Part III of Schedule 9 to the Act hereby make the following Order:-

1. This Order shall come into operation on the X day of X 2026 and may be cited as "West Sussex County Council ((Horsham District) (Parking Places and Traffic Regulation) (Consolidation No. 2) Order 2006) (Broadbridge Heath, Horsham & North Horsham Various Roads BSIP Amendment) Order 202\*."
2. The "West Sussex County Council (Horsham District) (Parking Places and Traffic Regulation) (Consolidation No. 2) Order 2006" is hereby amended by the deletion from it of the plans in the First Schedule to this Order and the substitution of the plans attached in the Second Schedule to this Order.

**FIRST SCHEDULE**  
**Plans to be deleted**

TQ1531NWS (Sheet Issue No. 3)  
TQ1531SWN (Sheet Issue No. 5)  
TQ1731SEN (Sheet Issue No. 4)  
TQ1931NEN (Sheet Issue No. 3)

**SECOND SCHEDULE**  
**Plans to be substituted**  
**(As attached)**

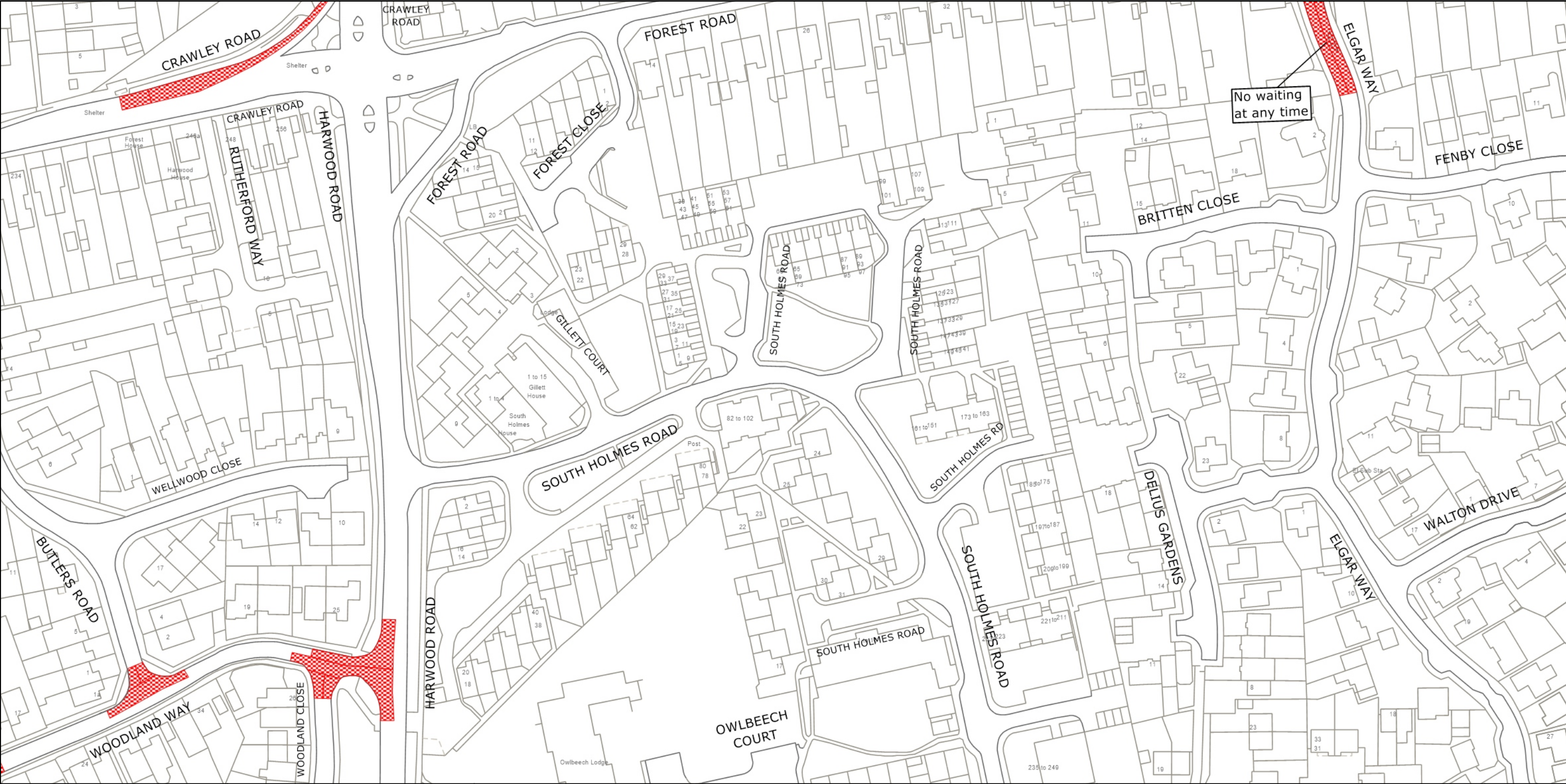
TQ1531NWS (Sheet Issue No. 4)  
TQ1531SWN (Sheet Issue No. 6)  
TQ1731SEN (Sheet Issue No. 5)  
TQ1931NEN (Sheet Issue No. 4)

**For and on behalf of WEST SUSSEX COUNTY COUNCIL**

***Authorised Signatory:***

***NAME:***

***DATE MADE:***



West Sussex County Council  
 Highways & Transport  
 The Grange  
 Tower Street  
 Chichester  
 West Sussex  
 PO19 1RH

HORSHAM DISTRICT: NORTH HORSHAM  
 WAITING RESTRICTIONS

**TILE REF NO:  
 TQ1931NEN**  
 SHEET ISSUE NO 4  
 SHEET ACTIVE FROM - 19.06.2023

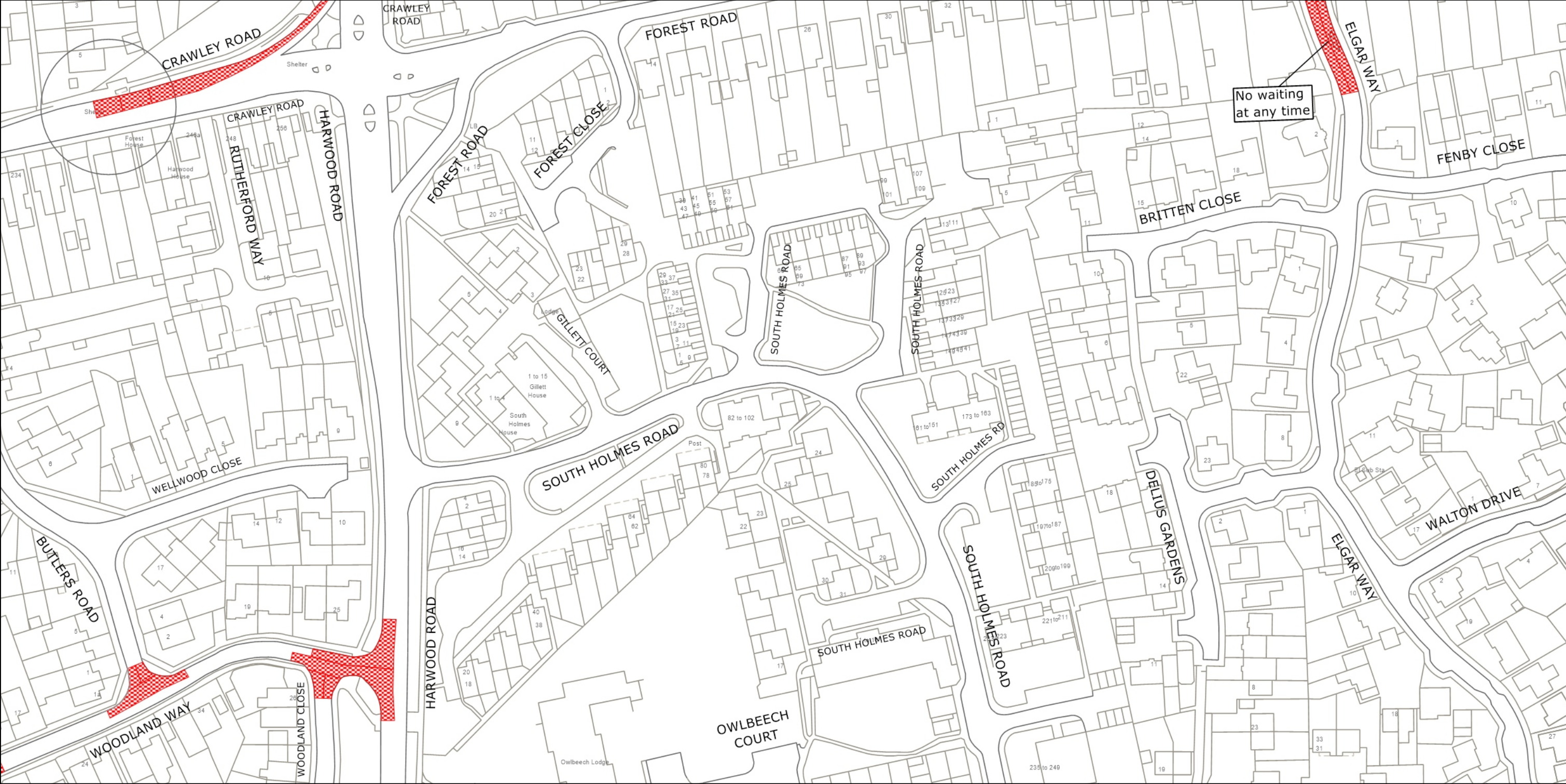
**N**

**SCALE:  
 1:1250  
 at A3 size**

Reproduced from or based upon 2023 Ordnance Survey mapping with permission of the Controller of HMSO (c) Crown Copyright reserved. Unauthorised reproduction infringes Crown copyright and may lead to prosecution or civil proceedings West Sussex County Council Licence No. 100018485

PAGE 2 OF 2: PROPOSED CHANGES TO RESTRICTIONS (CIRCLED)

Map centre: 519750, 131875



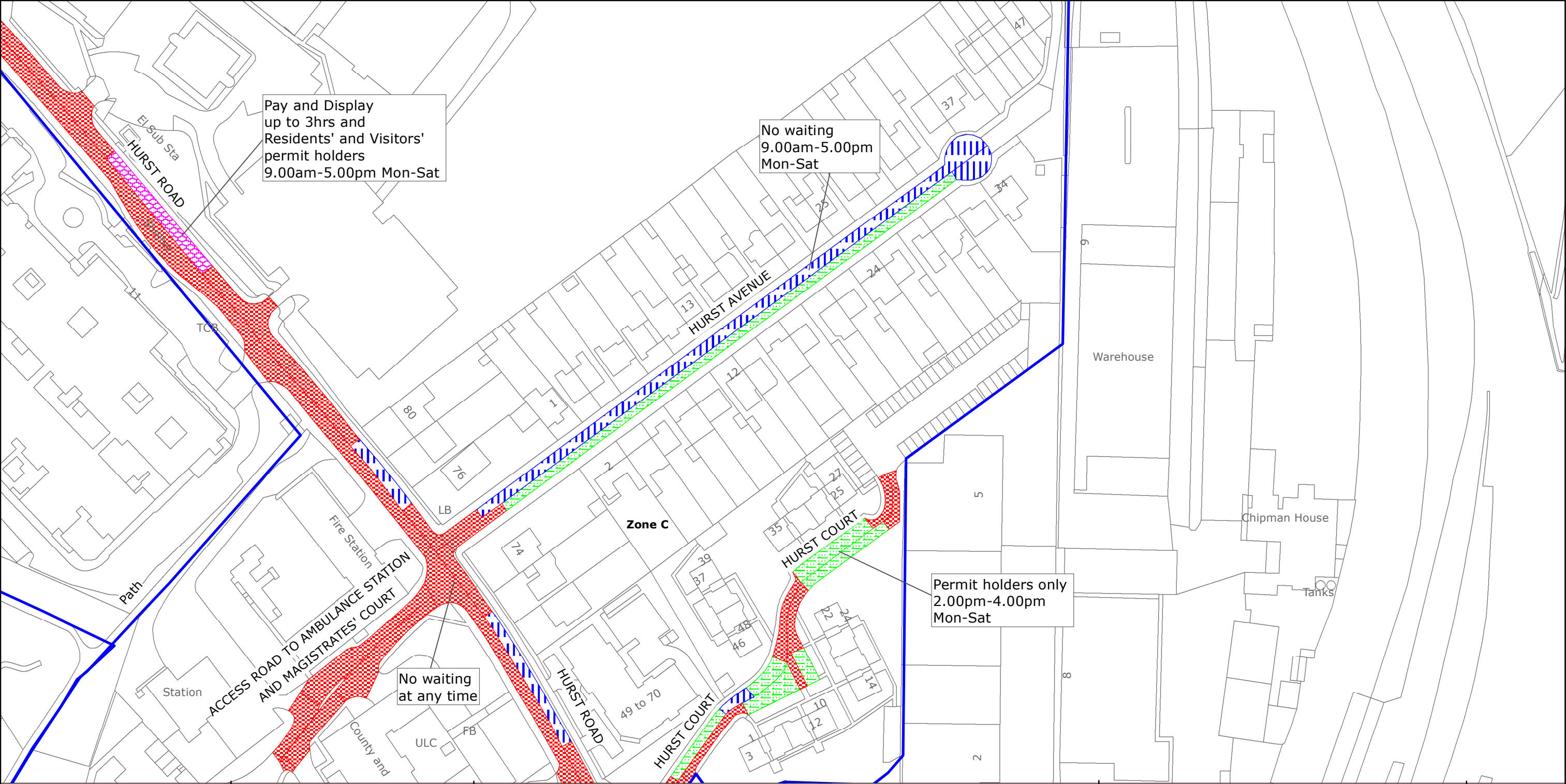
West Sussex County Council  
 Highways & Transport  
 The Grange  
 Tower Street  
 Chichester  
 West Sussex  
 PO19 1RH

HORSHAM DISTRICT: NORTH HORSHAM  
 PROPOSED WAITING RESTRICTIONS (29.01.2026)

TILE REF NO:  
 TQ1931NEN  
 SHEET ISSUE NO 4\_HOR8019  
 SHEET ACTIVE FROM - DD.MM.YYYY

N  
  
 SCALE:  
 1:1250  
 at A3 size

© Crown copyright and database rights 2025 OS AC0000849983. You are permitted to use this data solely to enable you to respond to, or interact with, the organisation that provided you with the data. You are not permitted to copy, sub-license, distribute or sell any of this data to third parties in any form.



West Sussex County Council  
 Highways & Transport  
 The Grange  
 Tower Street  
 Chichester  
 West Sussex  
 PO19 1RH

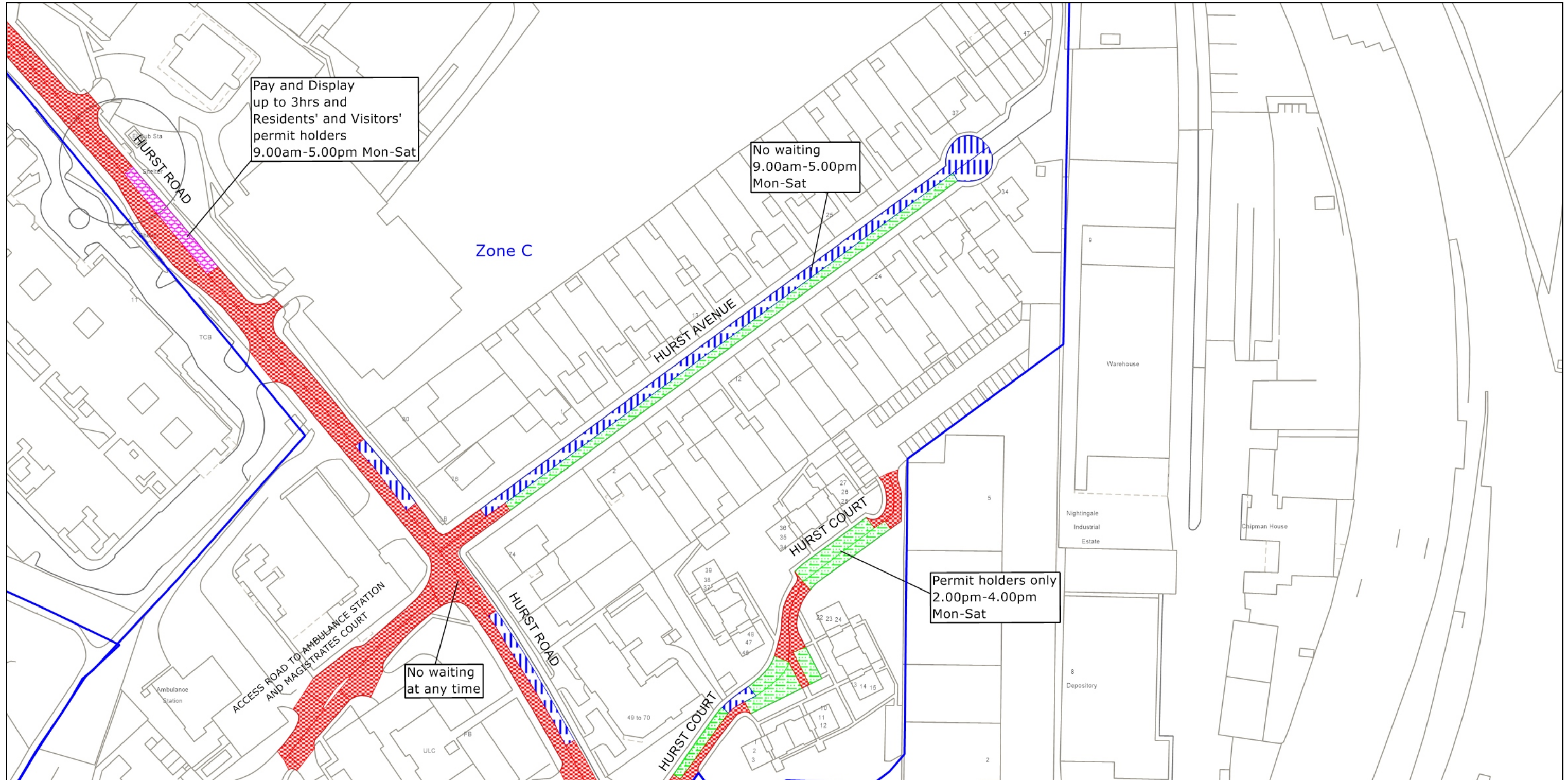
HORSHAM DISTRICT: HORSHAM  
 WAITING RESTRICTIONS

TILE REF NO:  
 TQ1731SEN

SHEET ISSUE NO 4  
 SHEET ACTIVE FROM - 03/04/2018

N  
  
 SCALE:  
 1:1250  
 at A3 size

Reproduced from or based upon 2018 Ordnance Survey mapping with permission of the Controller of HMSO (c) Crown Copyright reserved.  
 Unauthorised reproduction infringes Crown copyright and may lead to prosecution or civil proceedings West Sussex County Council Licence No. 100018485



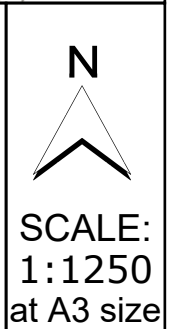
West Sussex County Council  
 Highways & Transport  
 The Grange  
 Tower Street  
 Chichester  
 West Sussex  
 PO19 1RH

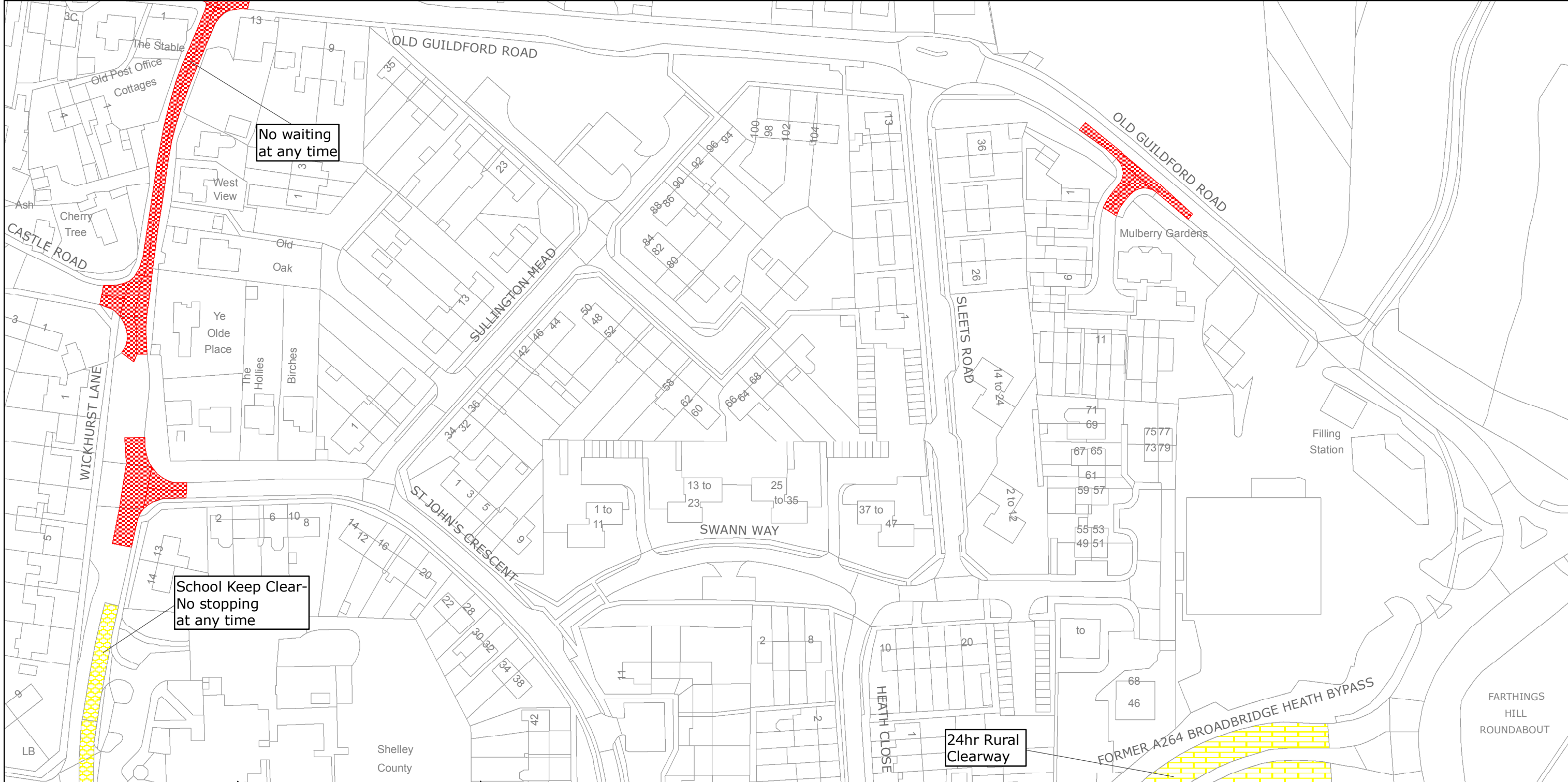
HORSHAM DISTRICT: HORSHAM  
 PROPOSED WAITING RESTRICTIONS (06.02.2026)

© Crown copyright and database rights 2025 OS AC0000849983. You are permitted to use this data solely to enable you to respond to, or interact with, the organisation that provided you with the data. You are not permitted to copy, sub-license, distribute or sell any of this data to third parties in any form.

**TILE REF NO:  
 TQ1731SEN**

SHEET ISSUE NO 5\_HOR8019  
 SHEET ACTIVE FROM - DD.MM.YYYY





No waiting  
at any time

School Keep Clear-  
No stopping  
at any time

24hr Rural  
Clearway



West Sussex County Council  
Highways & Transport  
The Grange  
Tower Street  
Chichester  
West Sussex  
PO19 1RH

HORSHAM DISTRICT: BROADBRIDGE HEATH  
WAITING RESTRICTIONS

Reproduced from or based upon 2013 Ordnance Survey material with permission of the Controller of HMSO (c) Crown Copyright reserved.  
Unauthorised reproduction infringes Crown copyright and may lead to prosecution or civil proceedings West Sussex County Council Licence No. 100023447

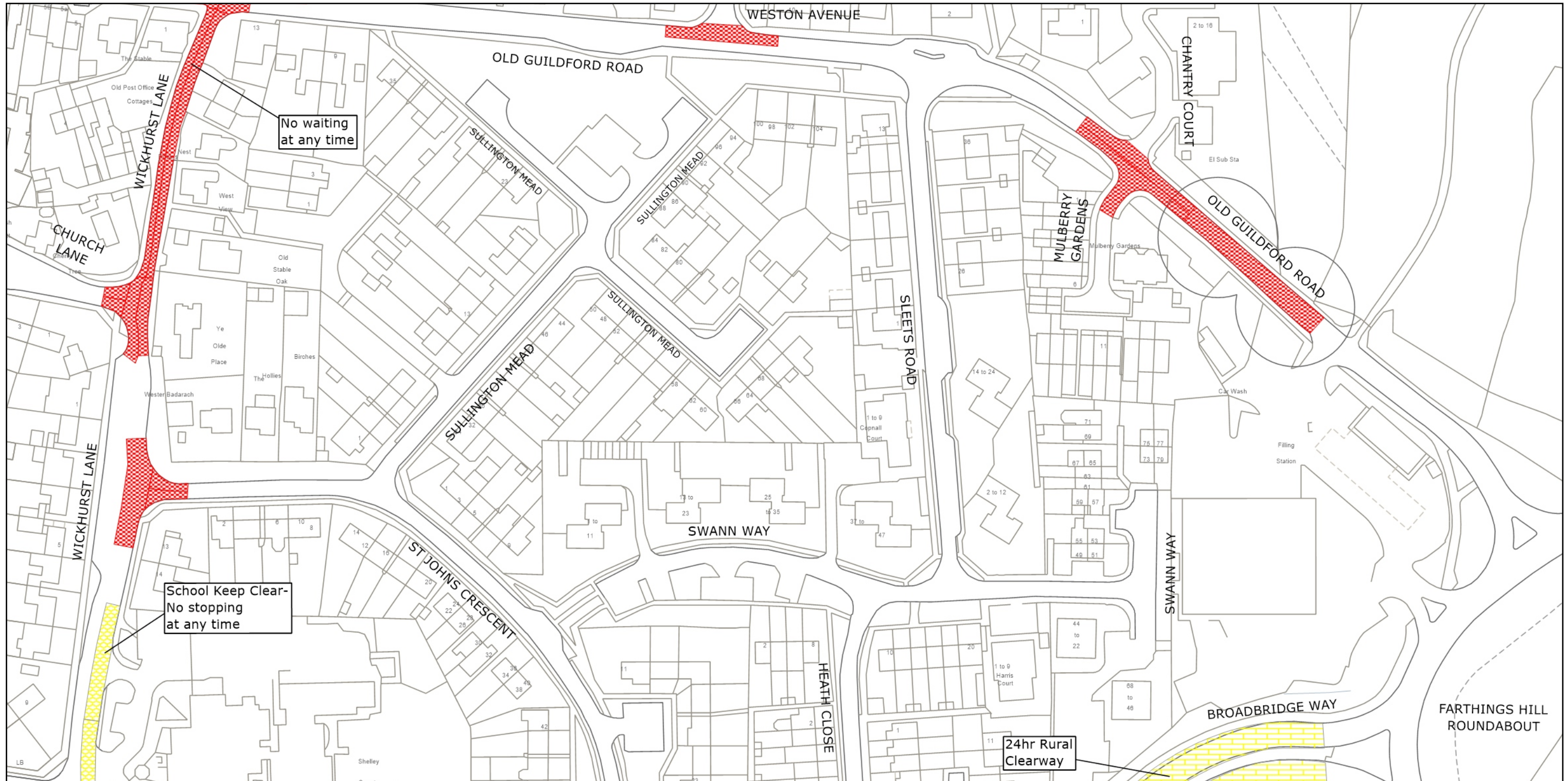
TILE REF NO:  
TQ1531SWN

SHEET ISSUE NO 6  
SHEET ACTIVE FROM - 05/09/2016



SCALE:  
1:1250

at A3 size



West Sussex County Council  
Highways & Transport  
The Grange  
Tower Street  
Chichester  
West Sussex  
PO19 1RH

HORSHAM DISTRICT: BROADBRIDGE HEATH  
PROPOSED WAITING RESTRICTIONS (09.06.2026)

TILE REF NO:  
TQ1531SWN  
SHEET ISSUE NO 7\_HOR8019  
SHEET ACTIVE FROM - DD.MM.YYYY

N  
SCALE:  
1:1250  
at A3 size

© Crown copyright and database rights 2025 OS AC0000849983. You are permitted to use this data solely to enable you to respond to, or interact with, the organisation that provided you with the data. You are not permitted to copy, sub-license, distribute or sell any of this data to third parties in any form.



West Sussex County Council  
 Highways & Transport  
 The Grange  
 Tower Street  
 Chichester  
 West Sussex  
 PO19 1RH

HORSHAM DISTRICT: BROADBRIDGE HEATH  
 WAITING RESTRICTIONS

TILE REF NO:  
 TQ1531NWS

SHEET ISSUE NO 3  
 SHEET ACTIVE FROM - 20/10/2014



SCALE:  
 1:1250  
 at A3 size

Reproduced from or based upon 2013 Ordnance Survey material with permission of the Controller of HMSO (c) Crown Copyright reserved.  
 Unauthorised reproduction infringes Crown copyright and may lead to prosecution or civil proceedings West Sussex County Council Licence No. 100023447



West Sussex County Council  
 Highways & Transport  
 The Grange  
 Tower Street  
 Chichester  
 West Sussex  
 PO19 1RH

HORSHAM DISTRICT: BROADBRIDGE HEATH  
 PROPOSED WAITING RESTRICTIONS (19.02.2026)

© Crown copyright and database rights 2025 OS AC0000849983. You are permitted to use this data solely to enable you to respond to, or interact with, the organisation that provided you with the data. You are not permitted to copy, sub-license, distribute or sell any of this data to third parties in any form.

**TILE REF NO:**  
**TQ1531NWS**

SHEET ISSUE NO 4\_Fix  
 SHEET ACTIVE FROM - DD.MM.YYYY

N

SCALE:  
 1:1250  
 at A3 size