

TRAFFIC REGULATION ORDER (TRO) CONSULTATION

ADR8024MM – Shoreham-By-Sea: Swiss Gardens

15/1/26 – 5/2/26

Contents

Notice	Page 2
Statement of Reasons	Page 3
Draft Order	Page 4
Plan "c_adurtq2105nws" - existing restrictions	Page 5
Plan "c_adurtq2105nws" - proposals	Page 6
Plan "c_adurtq2105swn" - existing restrictions	Page 7
Plan "c_adurtq2105swn" - proposals	Page 8

West Sussex County Council
((Adur District) (Parking Places & Traffic Regulation) (Consolidation) Order
2009)

(Shoreham-By-Sea: Swiss Gardens Amendment) Order 2026

NOTICE is hereby given that West Sussex County Council proposes to make a permanent Traffic regulation Order under the provisions of the Road Traffic Regulation Act 1984, the effect of which will be to introduce new waiting restrictions on Swiss Gardens in Shoreham-By-Sea.

The proposed restrictions include prohibiting waiting at any time (double yellow lines) on lengths of the northern side of the road. It is also proposed to prohibit waiting from 9am to 5pm Mon-Fri on various lengths of both sides of the road, and to formalise an existing bay for disabled persons' blue badge holders on the southern side of the road.

Full details of the proposals in this notice can be viewed on the Traffic Regulation Order page of the [West Sussex County Council website](https://www.westsussex.gov.uk/traffic-regulation-order). The website includes a response form for any comments or objections.

People without access to a computer who wish to view details of the scheme should telephone the West Sussex County Council Contact Centre on 01243 642105 to receive the documents by post.

Any comments or objections about the proposal must be received before 5 February 2026. These may be submitted via the response form on the website mentioned above, by e-mail to tro.consultation@westsussex.gov.uk or in writing to TRO Team, West Sussex County Council, The Grange, Tower Street, Chichester, PO19 1RH. For legal reasons, only correspondence including a full name and address will be considered. Please quote reference ADR8024-MM in all correspondence.

Dated this 15th day of January 2026.

Executive Director of Law, Assurance & Insight, County Hall, Chichester.

West Sussex County Council
((Adur District) (Parking Places & Traffic Regulation) (Consolidation) Order
2009)

(Shoreham-By-Sea: Swiss Gardens Amendment) Order 2026

Statement of Reasons for Proposing to Make the Order

West Sussex County Council proposes to make a permanent Traffic Regulation Order that will introduce new waiting restrictions on Swiss Gardens in Shoreham-By-Sea.

The proposed restrictions include prohibiting waiting at any time (double yellow lines) on lengths of the northern side of the road. It is also proposed to prohibit waiting from 9am to 5pm Mon-Fri on various lengths of both sides of the road, and to formalise an existing bay for disabled persons' blue badge holders on the southern side of the road.

A School Street scheme has been introduced on Swiss Gardens to improve safety for children travelling to Swiss Gardens Primary School. The first phase of this scheme included the introduction of a restriction prohibiting driving on the road at school pick up and drop off times, with access maintained for residents. The second phase of the scheme will improve signage, improve footways and introduce new uncontrolled pedestrian crossing points. To prevent these new features being obstructed by parked cars and improve the operation of the school street, new waiting restrictions are proposed.

The new order is therefore proposed to avoid danger to persons or other traffic using the affected lengths of road.

The attached drawings, numbered TQ2105NWS and TQ2105SWN show the lengths of road affected by the proposed order.

Executive Director of Law, Assurance & Insight
10 December 2025
ADR8024-MM

WEST SUSSEX COUNTY COUNCIL
((ADUR DISTRICT) (PARKING PLACES & TRAFFIC REGULATION)
(CONSOLIDATION) ORDER 2009)

(SHOREHAM-BY-SEA: SWISS GARDENS AMENDMENT) ORDER 2026

West Sussex County Council in exercise of their powers under Sections 1 (a) 2 (1) and (2), 4 (2), 45. 46. 49 and 53 and Part IV of Schedule 9 of the Road Traffic Regulation Act 1984 ("the Act") as amended and of all other enabling powers and after consultation with the Chief Officer of Police in accordance with Part III of Schedule 9 to the Act hereby make the following Order:-

1. The Order shall come into operation on the ***** day of ***** 2026 and may be cited as "West Sussex County Council ((Adur District) (Parking Places & Traffic Regulation) (Consolidation) Order 2009) (Shoreham-By-Sea: Swiss Gardens Amendment) Order 2026".
2. The "West Sussex County Council ((Adur District) (Parking Places & Traffic Regulation) (Consolidation) Order 2009" is hereby amended by the replacement of the plans specified in the First Schedule to this Order, with the plans specified in the Second Schedule, attached hereto.

FIRST SCHEDULE
Plans to be Replaced

TQ2105NWS (Issue Number 2)
TQ2105SWN (Issue Number 5)

SECOND SCHEDULE
Replacement Plans

TQ2105NWS (Issue Number 3)
TQ2105SWN (Issue Number 6)

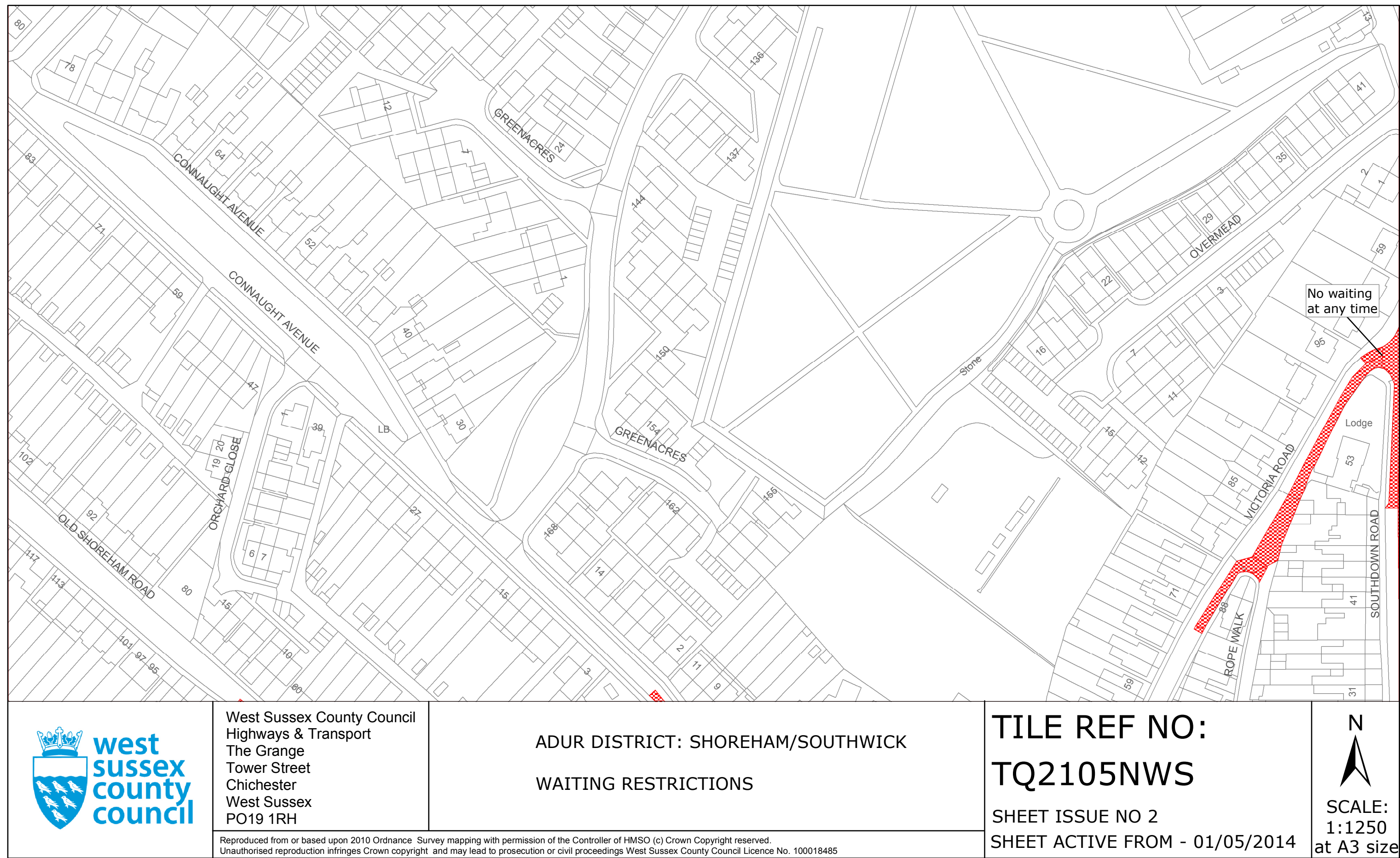
For and on behalf of WEST SUSSEX COUNTY COUNCIL

Authorised Signatory:

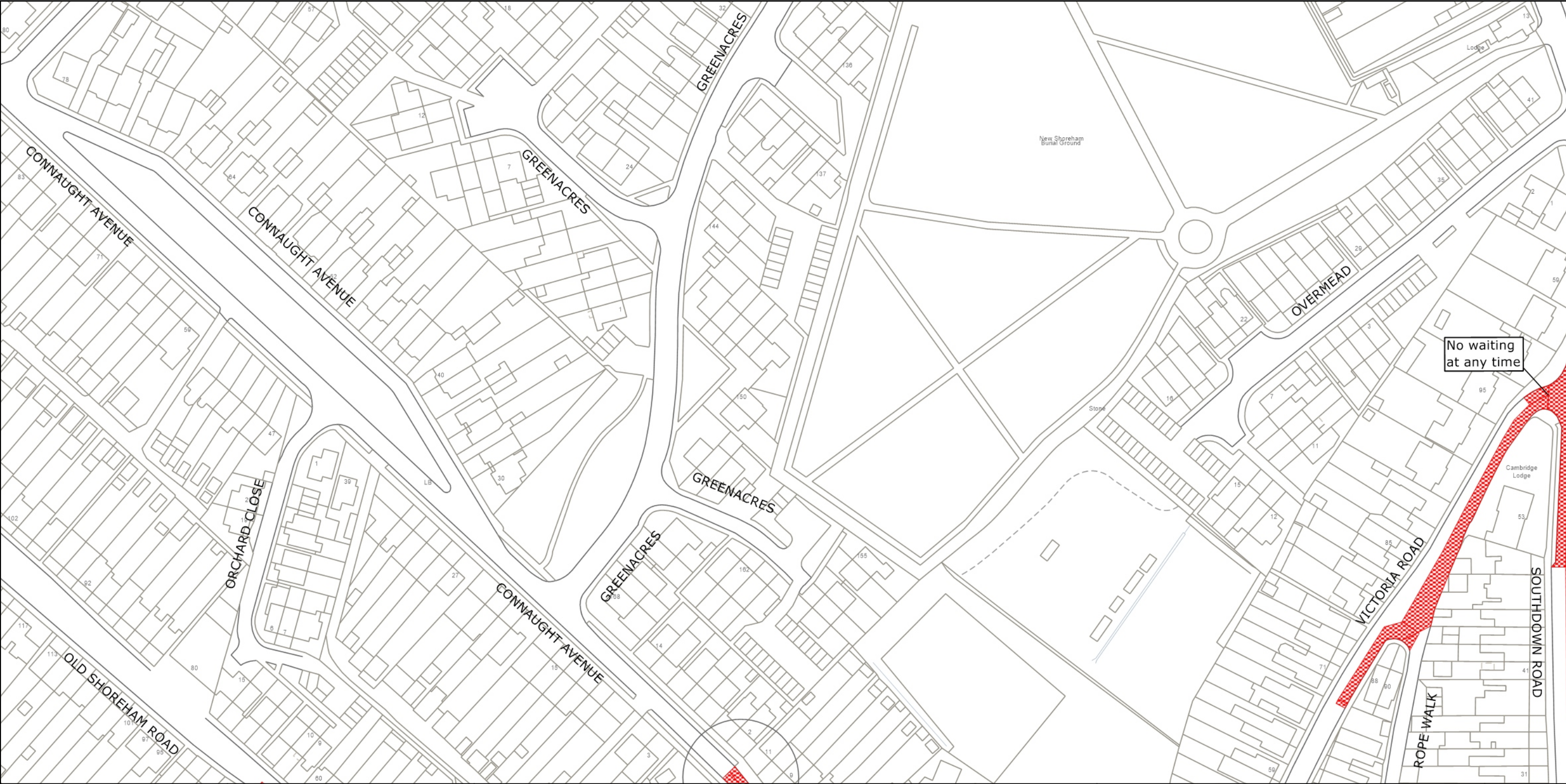
NAME:


DATE MADE:

ADR8024-MM

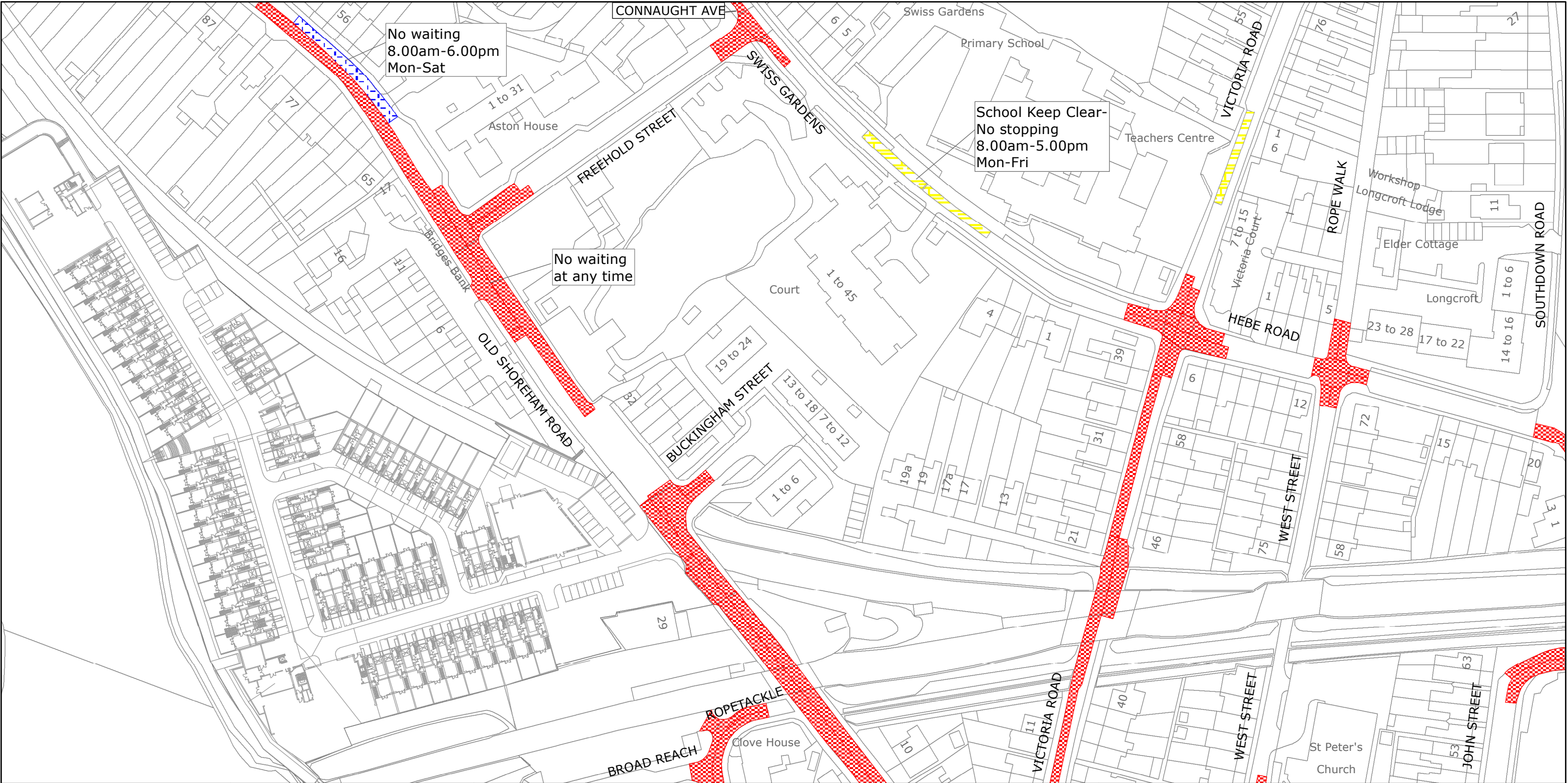


Map centre: 521250, 105625



	<p>West Sussex County Council Highways & Transport The Grange Tower Street Chichester West Sussex PO19 1RH</p>	<p>ADUR DISTRICT: SHOREHAM/SOUTHWICK</p> <p>PROPOSED WAITING RESTRICTIONS (06.11.2025)</p>	<p>TILE REF NO: TQ2105NWS</p> <p>SHEET ISSUE NO 3_ADR8024</p> <p>SHEET ACTIVE FROM - DD.MM.YYYY</p>	<p>N</p> <p>SCALE: 1:1250 at A3 size</p>
--	--	--	---	--

© Crown copyright and database rights 2025 OS AC0000849983. You are permitted to use this data solely to enable you to respond to, or interact with, the organisation that provided you with the data. You are not permitted to copy, sub-license, distribute or sell any of this data to third parties in any form.



West Sussex County Council
Highways & Transport
The Grange
Tower Street
Chichester
West Sussex
PO19 1RH

ADUR DISTRICT: SHOREHAM/SOUTHWICK
WAITING RESTRICTIONS

Reproduced from or based upon 2020 Ordnance Survey mapping with permission of the Controller of HMSO (c) Crown Copyright reserved.
Unauthorised reproduction infringes Crown copyright and may lead to prosecution or civil proceedings West Sussex County Council Licence No. 100018485

TILE REF NO:
TQ2105SWN

SHEET ISSUE NO 5
SHEET ACTIVE FROM - 12/03/2020

N
SCALE:
1:1250
at A3 size

