

TRAFFIC REGULATION ORDER (TRO) CONSULTATION

ARN8005MM – Bognor Regis: Various Roads

Controlled Parking Zone Amendments

21/8/25 – 11/9/25

Contents

Notice	Page 2
Statement of Reasons	Page 3
Draft Order	Page 4
Plans existing & proposed	Pages 5-12

West Sussex County Council
((Arun District) (Parking Places & Traffic Regulation) (Consolidation) Order
2010)

(Bognor Regis: Various Roads) (Controlled Parking Zone Amendment) Order
2025

NOTICE is hereby given that West Sussex County Council proposes to make a permanent Traffic regulation Order under the provisions of the Road Traffic Regulation Act 1984, the effect of which will be to amend parking restrictions in the Bognor Regis Controlled Parking Zone as follows:

The Steyne: double yellow lines at pedestrian crossing points mid-way along the road;

Sudley Road: To allow residents' and visitors permit holders to use an additional parking bay on the western side of the road and extend the length of a pay and display bay on the eastern side of the road;

John Street: to install double yellow lines on the northern side of the road at its eastern end.

The Order also provides new bays for disabled persons' blue badge holders at the southern end of **Waterloo Square**, at the southern end of **West Street**, at the eastern end of **Aldwick Road** (opposite the Royal Norfolk Hotel), the western side of **Bedford Street**, and on **The Esplanade** near its junction with Gloucester Road.

Full details of the proposals in this notice can be viewed on the Traffic Regulation Order page of the [West Sussex County Council website](#). The website includes a response form for any comments or objections.

People without access to a computer who wish to view details of the scheme should telephone the West Sussex County Council Contact Centre on 01243 642105 to receive the documents by post.

Any comments or objections about the proposal must be received before 11 September 2025. These may be submitted via the response form on the website mentioned above, by e-mail to tro.consultation@westsussex.gov.uk or in writing to TRO Team, West Sussex County Council, The Grange, Tower Street, Chichester, PO19 1RH. For legal reasons, only correspondence including a full name and address will be considered. Please quote reference ARN8005-MM in all correspondence.

Dated this 21st day of August 2025.

Director of Law, Assurance & Insight, County Hall, Chichester.

West Sussex County Council
((Arun District) (Parking Places & Traffic Regulation) (Consolidation) Order
2010)

(Bognor Regis: Various Roads) (Controlled Parking Zone Amendment) Order
2025

Statement of Reasons for Proposing to Make the Order

West Sussex County Council proposes to make a permanent Traffic Regulation Order that will amend parking restrictions in the Bognor Regis Controlled Parking Zone as follows:

The Steyne: double yellow lines at pedestrian crossing points mid-way along the road;
Sudley Road: To allow residents' and visitors permit holders to use an additional parking bay on the western side of the road and extend the length of a pay & display bay on the eastern side of the road;
John Street: to install double yellow lines on the northern side of the road at its eastern end.

The Order also provides new bays for disabled persons' blue badge holders at the southern end of **Waterloo Square**, at the southern end of **West Street**, at the eastern end of **Aldwick Road** (opposite the Royal Norfolk Hotel), the western side of **Bedford Street**, and on **The Esplanade** near its junction with Gloucester Road.

West Sussex County Council conducts a programme of regular reviews of the controlled parking zones in the county. In Bognor Regis, this review has identified that pedestrian crossing points mid-way along both sides of The Steyne currently have inadequate restrictions to prevent them being obstructed by parked vehicles. The changes proposed in Sudley Road are intended to increase the amount of parking available to permit holders, and in John Street additional double yellow lines are proposed to improve access to a car park at the eastern end of the road.

In addition to these changes, the review has sought to improve the provision of bays for disabled persons blue badge holders throughout the zone.

The Order is therefore proposed to preserve or improve the amenities of the area through which the road runs.

The attached drawings, numbered SZ9398NWN, SZ9398NWS, SZ9399SES and SZ9499SWS show the lengths of roads affected by the proposed order.

Director of Law & Assurance
8 August 2025
ARN8005-MM

WEST SUSSEX COUNTY COUNCIL
((ARUN DISTRICT) (PARKING PLACES & TRAFFIC REGULATION)
(CONSOLIDATION) ORDER 2010)

(BOGNOR REGIS: VARIOUS ROADS)
(CONTROLLED PARKING ZONE AMENDMENT) ORDER 2025

West Sussex County Council in exercise of their powers under Sections 1 (a) 2 (1) and (2), 4 (2), 45. 46. 49 and 53 and Part IV of Schedule 9 of the Road Traffic Regulation Act 1984 ("the Act") as amended and of all other enabling powers and after consultation with the Chief Officer of Police in accordance with Part III of Schedule 9 to the Act hereby make the following Order:-

1. The Order shall come into operation on the ***** day of ***** 2025 and may be cited as "West Sussex County Council ((Arun District) (Parking Places & Traffic Regulation) (Consolidation) Order 2010) (Bognor Regis: Various Roads) (Controlled Parking Zone Amendment) Order 2025".
2. The "West Sussex County Council ((Arun District) (Parking Places & Traffic Regulation) (Consolidation) Order 2010" is hereby amended by the replacement of the plans specified in the First Schedule to this Order, with the plans specified in the Second Schedule, attached hereto.

FIRST SCHEDULE
Plans to be Replaced

SZ9398NWN (Issue Number 4)
SZ9398NWS (Issue Number 1)
SZ9399SES Issue Number 5)
SZ9499SWS (Issue Number 3)

SECOND SCHEDULE
Replacement Plans

SZ9398NWN (Issue Number 5)
SZ9398NWS (Issue Number 2)
SZ9399SES Issue Number 6)
SZ9499SWS (Issue Number 4)

For and on behalf of WEST SUSSEX COUNTY COUNCIL

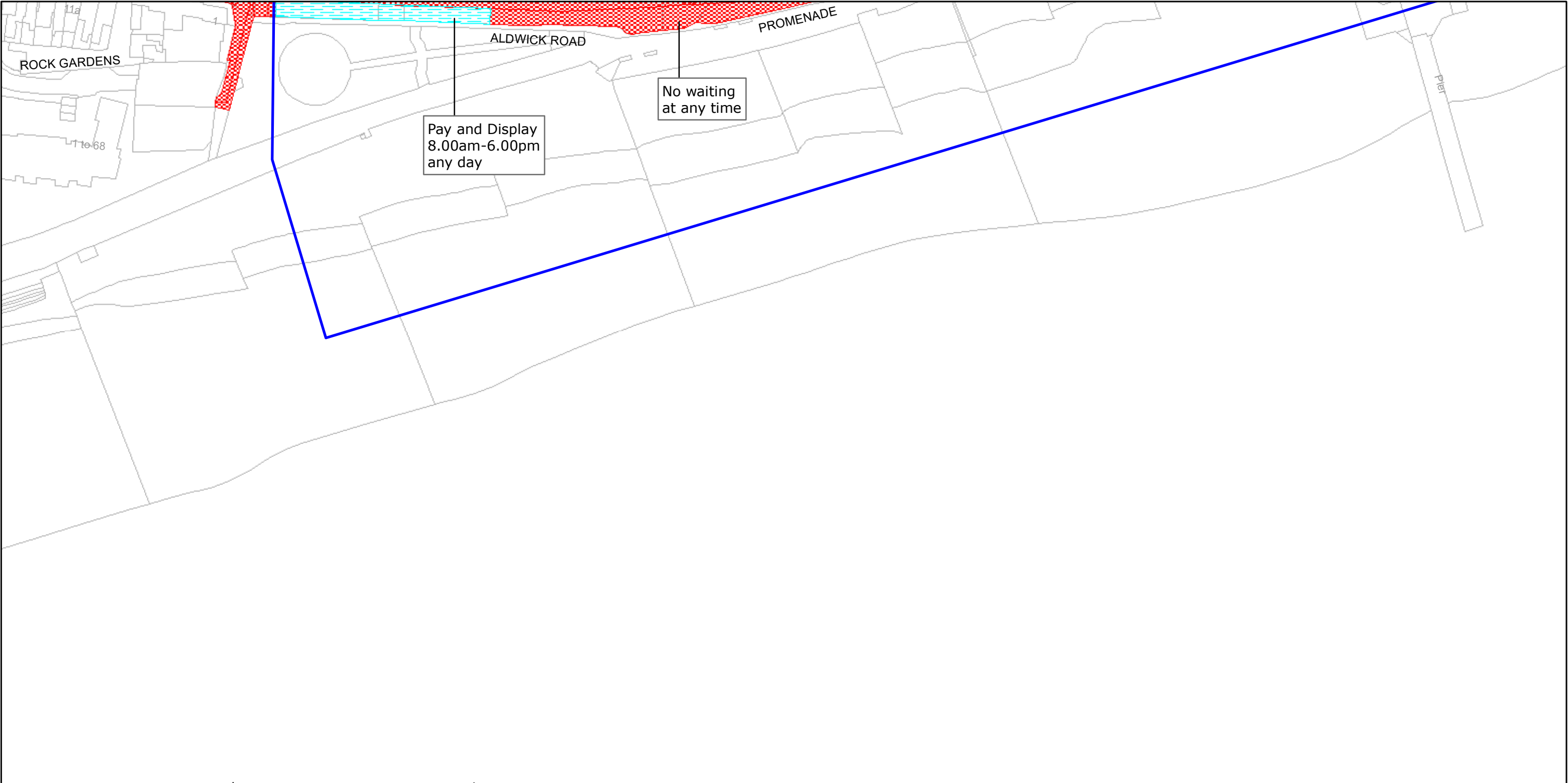
Authorised Signatory:

NAME:

DATE MADE:

ARN8005-MM

PAGE 1 OF 2: EXISTING RESTRICTIONS ONLY



West Sussex County Council
Infrastructure
The Grange
Tower Street
Chichester
West Sussex
PO19 1RH

ARUN DISTRICT: BOGNOR REGIS
WAITING RESTRICTIONS

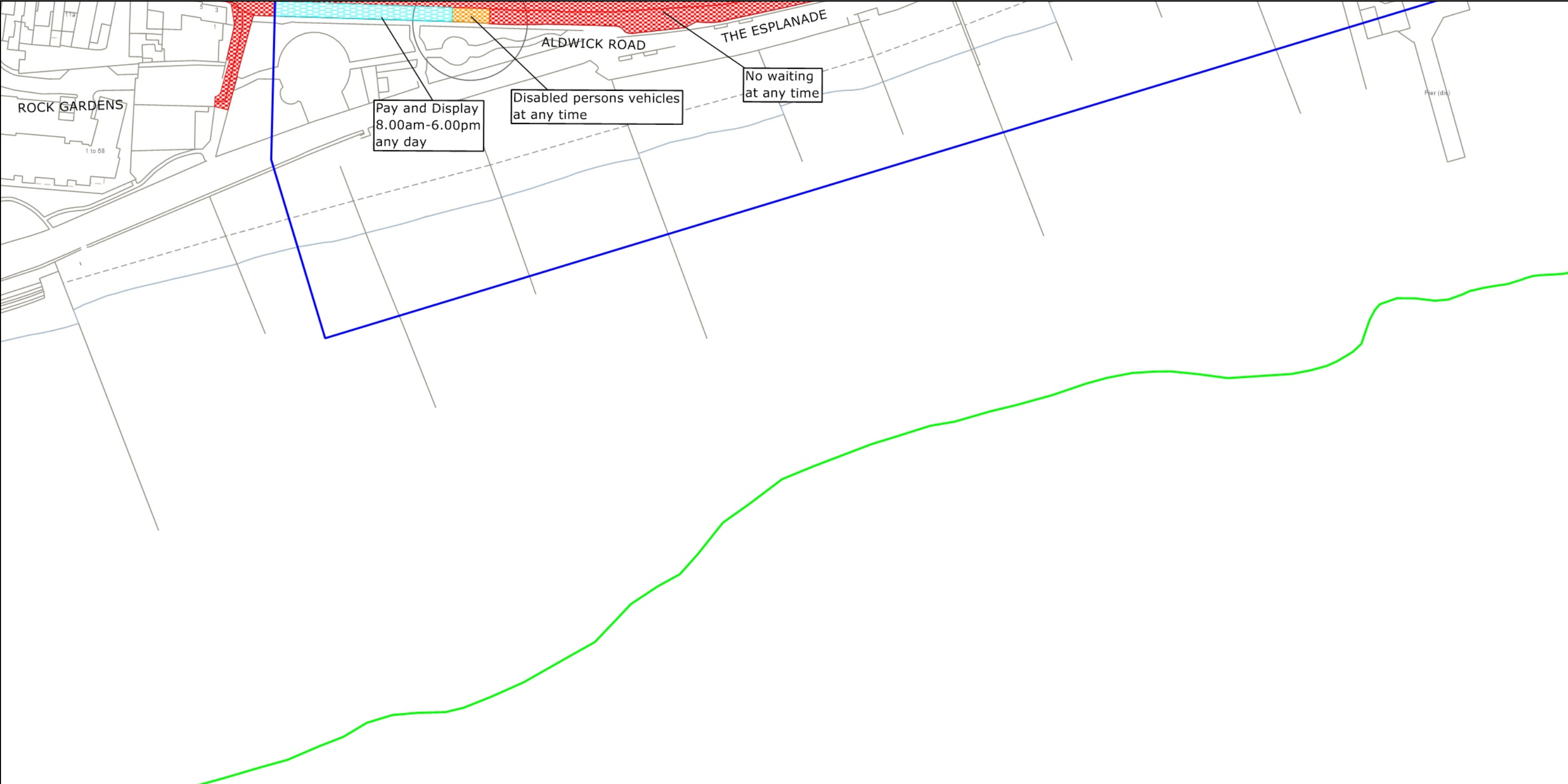
TILE REF NO:
SZ9398NWS

SHEET ISSUE NO 1
SHEET ACTIVE FROM - 05/07/2010

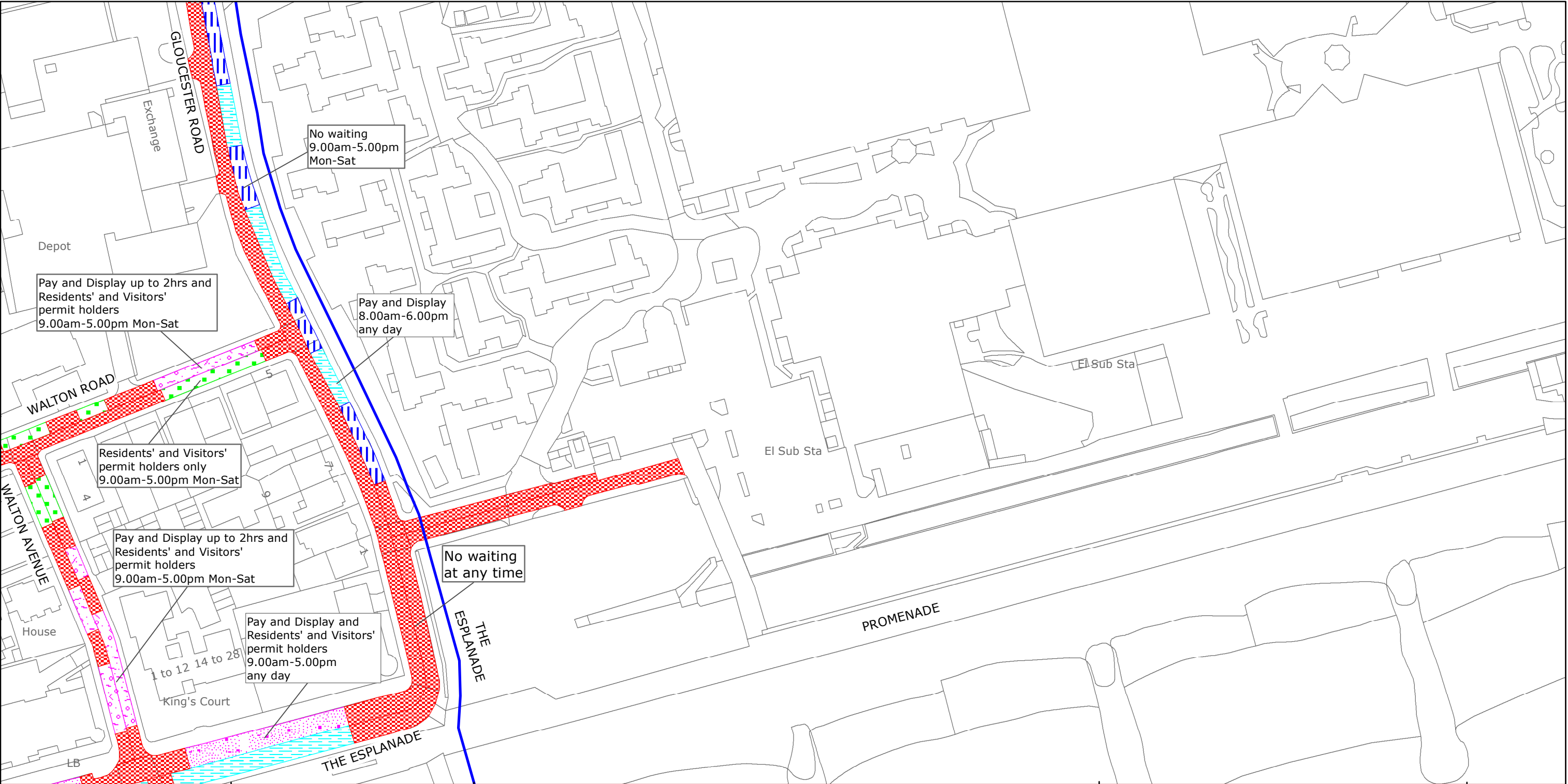
±
SCALE:
1:1250
at A3 size

Reproduced from or based upon 2009 Ordnance Survey mapping with permission of the Controller of HMSO (c) Crown Copyright reserved.
Unauthorised reproduction infringes Crown copyright and may lead to prosecution or civil proceedings West Sussex County Council Licence No. 100023447

PAGE 2 OF 2: PROPOSED CHANGES TO RESTRICTIONS (CIRCLED)



PAGE 1 OF 2: EXISTING RESTRICTIONS ONLY



West Sussex County Council
Highways & Transport
The Grange
Tower Street
Chichester
West Sussex
PO19 1RH

ARUN DISTRICT: BOGNOR REGIS
WAITING RESTRICTIONS

Reproduced from or based upon 2018 Ordnance Survey mapping with permission of the Controller of HMSO (c) Crown Copyright reserved.
Unauthorised reproduction infringes Crown copyright and may lead to prosecution or civil proceedings West Sussex County Council Licence No. 100018485

TILE REF NO:
SZ9499SWS

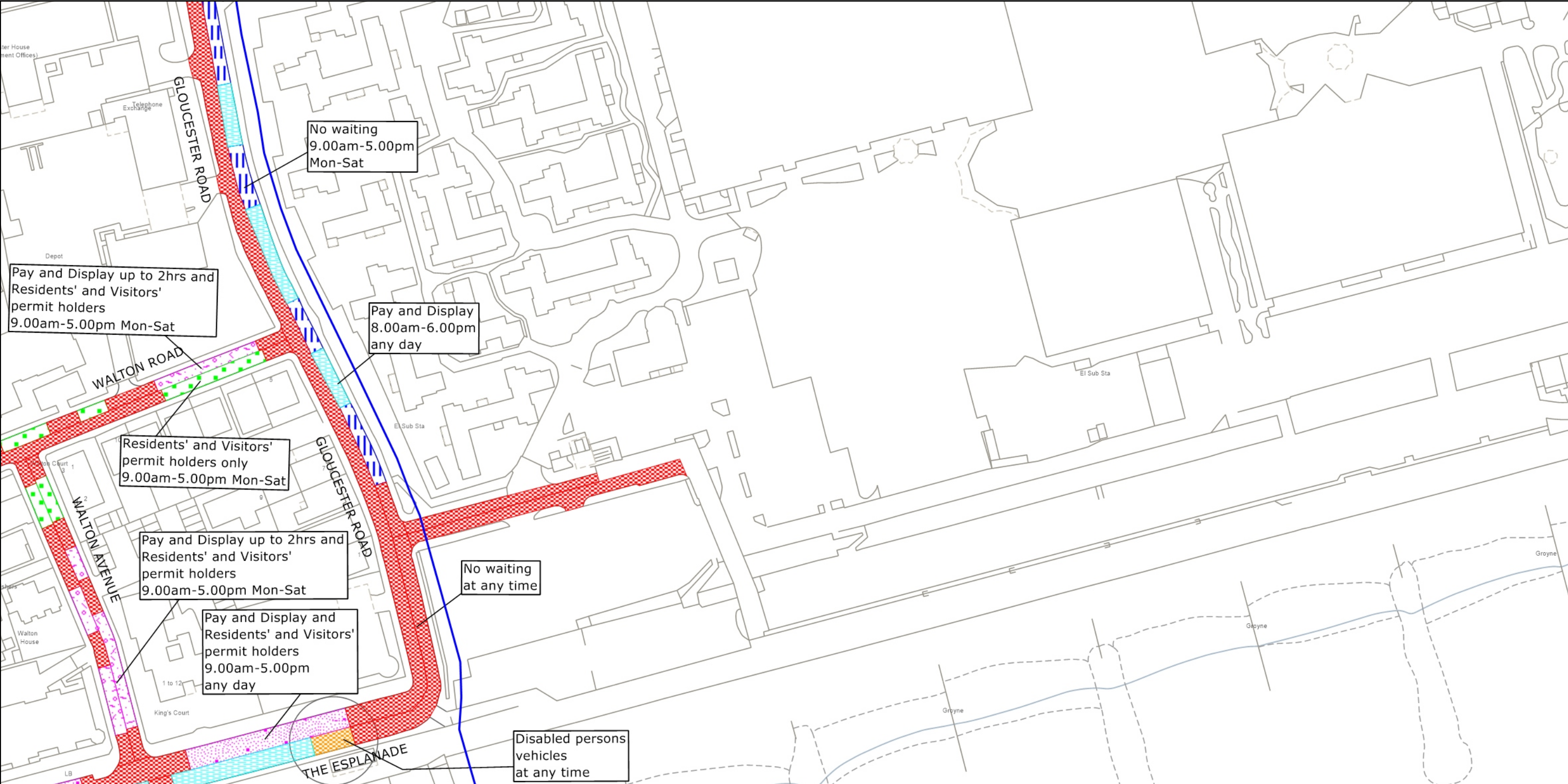
SHEET ISSUE NO 3
SHEET ACTIVE FROM - 19/02/2018



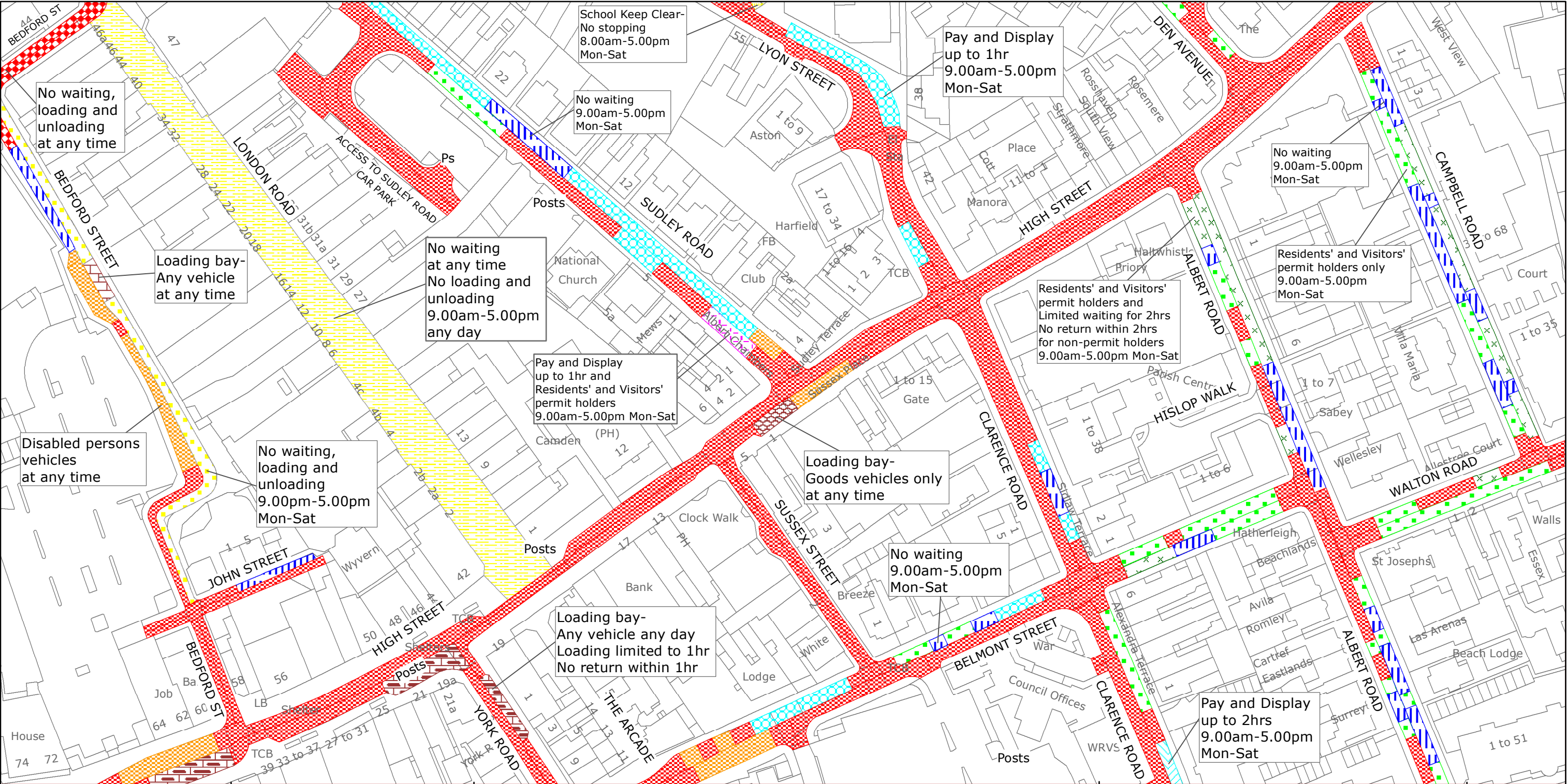
N

SCALE:
1:1250
at A3 size

PAGE 2 OF 2: PROPOSED CHANGES TO RESTRICTIONS (CIRCLED)



PAGE 1 OF 2: EXISTING RESTRICTIONS ONLY



West Sussex County Council
Highways & Transport
The Grange
Tower Street
Chichester
West Sussex
PO19 1RH

ARUN DISTRICT: BOGNOR REGIS
WAITING RESTRICTIONS

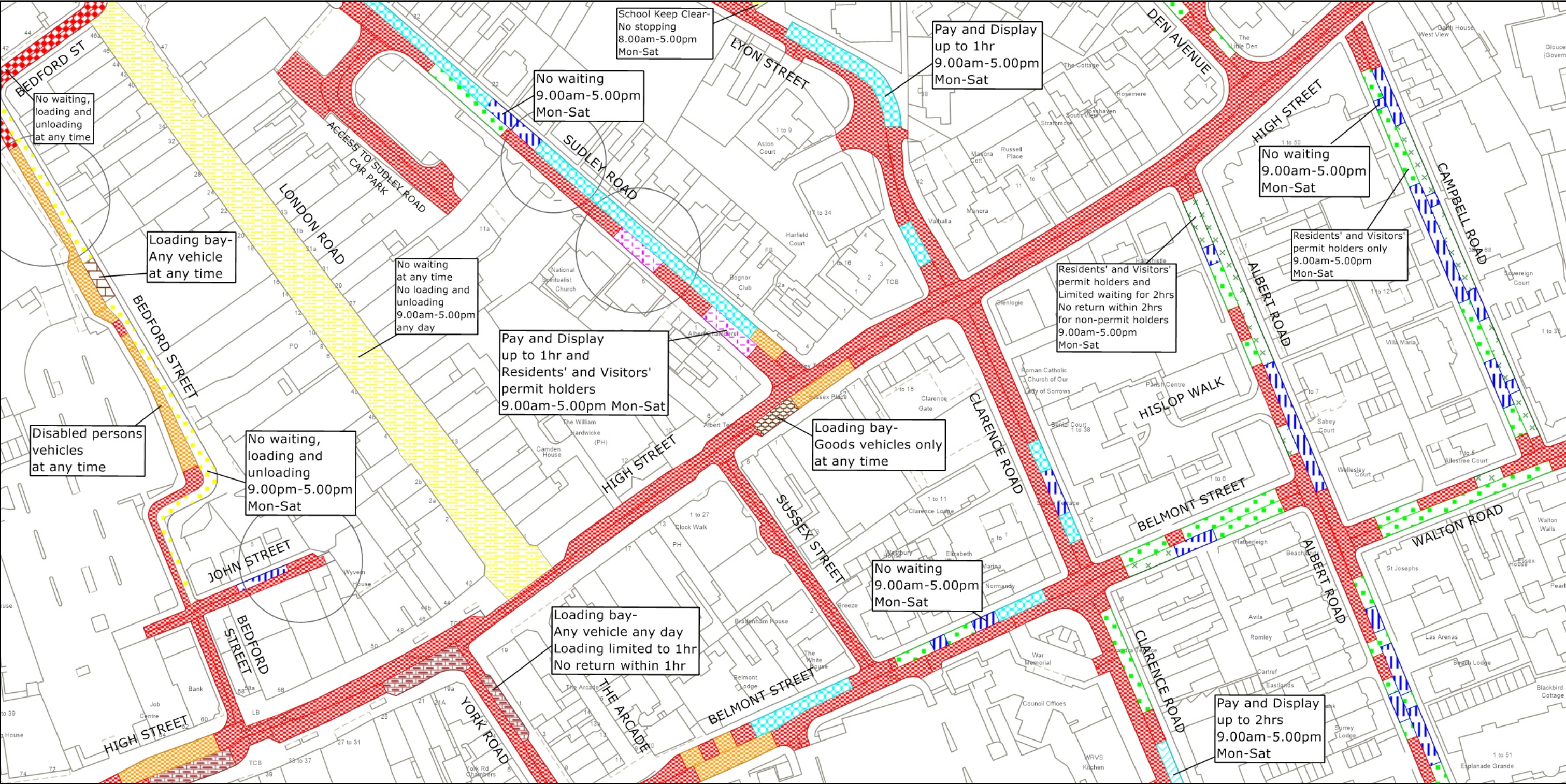
Reproduced from or based upon 2018 Ordnance Survey mapping with permission of the Controller of HMSO (c) Crown Copyright reserved.
Unauthorised reproduction infringes Crown copyright and may lead to prosecution or civil proceedings West Sussex County Council Licence No. 100018485

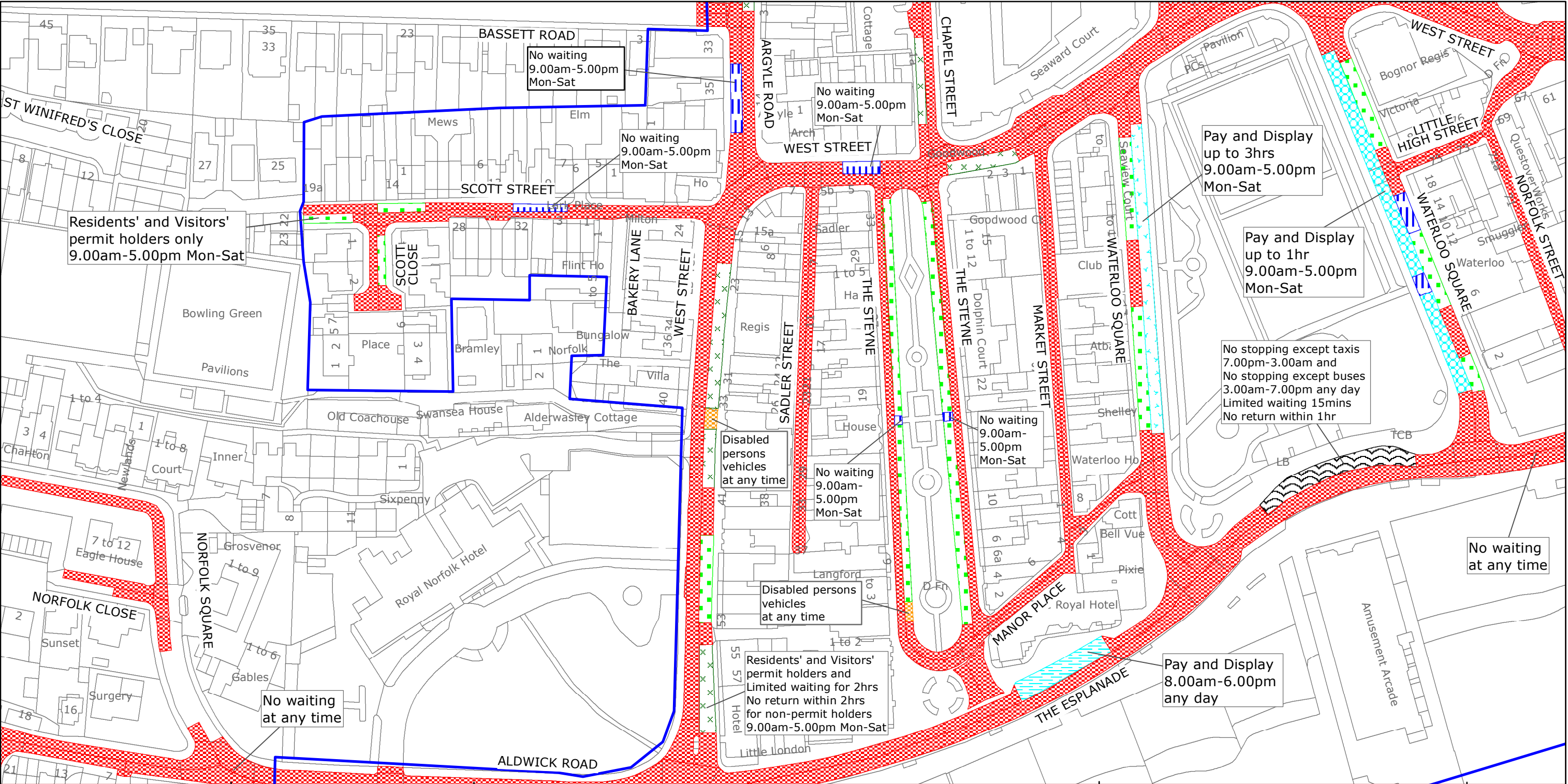
TILE REF NO:
SZ9399SES

SHEET ISSUE NO 5
SHEET ACTIVE FROM - 19/02/2018

N
SCALE:
1:1250
at A3 size

PAGE 2 OF 2: PROPOSED CHANGES TO RESTRICTIONS (CIRCLED)





West Sussex County Council
Highways & Transport
The Grange
Tower Street
Chichester
West Sussex
PO19 1RH

ARUN DISTRICT: BOGNOR REGIS
WAITING RESTRICTIONS

Reproduced from or based upon 2018 Ordnance Survey mapping with permission of the Controller of HMSO (c) Crown Copyright reserved.
Unauthorised reproduction infringes Crown copyright and may lead to prosecution or civil proceedings West Sussex County Council Licence No. 100018485

TILE REF NO:
SZ9398NWN

SHEET ISSUE NO 4
SHEET ACTIVE FROM - 19/02/2018

N
SCALE:
1:1250
at A3 size

PAGE 2 OF 2: PROPOSED CHANGES TO RESTRICTIONS (CIRCLED)

