

# **TRAFFIC REGULATION ORDER (TRO) CONSULTATION**

## **WOR8034MM – Worthing: St Lawrence Avenue**

**29/1/26 – 19/2/26**

### **Contents**

Notice	Page 2
Statement of Reasons	Page 3
Draft Order	Page 4
Plan "c_worthingtq1403nwn_2" - existing restrictions	Page 5
Plan "c_worthingtq1403nwn_2" - proposals	Page 6
Plan "wor8034_crossing_plan" - proposals	Page 7

**Road Traffic Regulation Act 1984 – Section 23**  
**Worthing: St Lawrence Avenue Pedestrian Crossing Place**  
**And**  
**West Sussex County Council**  
**((Worthing) (Parking Places & Traffic Regulation) (Consolidation) Order 2007)**  
**(St Lawrence Avenue Amendment) Order 2026**

NOTICE is hereby given that West Sussex County Council proposes to install a new zebra crossing at the eastern end of St Lawrence Avenue in Worthing, approximately mid-way between its junction with South Farm Road and the northern entrance to Worthing High School.

NOTICE is also hereby given that West Sussex County Council proposes to make a permanent Traffic regulation Order under the provisions of the Road Traffic Regulation Act 1984, the effect of which will be to amend the parking restrictions at the eastern end of St Lawrence Avenue to accommodate the new pedestrian crossing described above. The effect of these changes will be to remove existing single yellow line restrictions on both sides of the road and an existing parking bay (waiting limited to 1 hr 8.30am to 6pm) on the north side of St Lawrence Avenue, replacing them with a restriction prohibiting waiting at any time.

Full details of the proposals in this notice can be viewed on the Traffic Regulation Order page of the [West Sussex County Council website](#). The website includes a response form for any comments or objections.

People without access to a computer who wish to view details of the scheme should telephone the West Sussex County Council Contact Centre on 01243 642105 to receive the documents by post.

Any comments or objections about the proposal must be received before 19 February 2026. These may be submitted via the response form on the website mentioned above, by e-mail to [tro.consultation@westsussex.gov.uk](mailto:tro.consultation@westsussex.gov.uk) or in writing to TRO Team, West Sussex County Council, The Grange, Tower Street, Chichester, PO19 1RH. For legal reasons, only correspondence including a full name and address will be considered. Please quote reference WOR8034-MM in all correspondence.

Dated this 29th day of January 2026  
Executive Director of Law, Assurance & Insight, County Hall, Chichester.

**Road Traffic Regulation Act 1984 – Section 23**  
**Worthing: St Lawrence Avenue Pedestrian Crossing Place**

**And**

**West Sussex County Council**  
**((Worthing) (Parking Places & Traffic Regulation) (Consolidation) Order 2007)**  
**(St Lawrence Avenue Amendment) Order 2026**

**Statement of Reasons for Proposing to Make the Order**

West Sussex proposes to install a new zebra crossing at the eastern end of St Lawrence Avenue in Worthing, approximately mid-way between its junction with South Farm Road and the northern entrance to Worthing High School.

The new crossing is proposed to improve safety for pedestrians, particularly children walking to the nearby high school.

The zebra crossing will not be installed with traffic signals and will feature illuminated poles and white zig-zag road markings in accordance with the standard layout of a crossing of this type.

It is also proposed to remove existing single yellow line restrictions and an existing parking bay (waiting limited to 1 hr 8.30am to 6pm) on the north side of St Lawrence Avenue, replacing them with a restriction prohibiting waiting at any time.

The above changes to the parking restrictions on St Lawrence Avenue are necessary to accommodate the white zig-zag line markings of the new crossing. These markings are standard at controlled crossings and maintain safety by preventing vehicles parking near the crossing and obstructing visibility.

The new order is therefore proposed to avoid danger to persons or other traffic using the affected lengths of road

The attached drawing, numbered TQ1403NWN shows the parking restrictions proposed by the Order.

Executive Director of Law, Assurance & Insight  
20 October 2025  
WOR8034-MM

\*\*\*\*

**WEST SUSSEX COUNTY COUNCIL**  
**((WORTHING) (PARKING PLACES & TRAFFIC REGULATION) (CONSOLIDATION)**  
**ORDER 2007)**

**(ST LAWRENCE AVENUE AMENDMENT) ORDER 2026**

West Sussex County Council in exercise of their powers under Sections 1 (a) 2 (1) and (2), 4 (2), 45. 46. 49 and 53 and Part IV of Schedule 9 of the Road Traffic Regulation Act 1984 ("the Act") as amended and of all other enabling powers and after consultation with the Chief Officer of Police in accordance with Part III of Schedule 9 to the Act hereby make the following Order:-

1. The Order shall come into operation on the \*\*\*\*\* day of \*\*\*\*\* 2026 and may be cited as "West Sussex County Council ((Worthing) (Parking Places & Traffic Regulation) (Consolidation) Order 2007) (St Lawrence Avenue Amendment) Order 2026".
2. The "West Sussex County Council ((Worthing) (Parking Places & Traffic Regulation) (Consolidation) Order 2007" is hereby amended by the replacement of the plan specified in the First Schedule to this Order, with the plan specified in the Second Schedule, attached hereto.

**FIRST SCHEDULE**  
**Plan to be Replaced**

TQ1403NWN (Issue Number 3)

**SECOND SCHEDULE**  
**Replacement Plan**

TQ1403NWN (Issue Number 4)

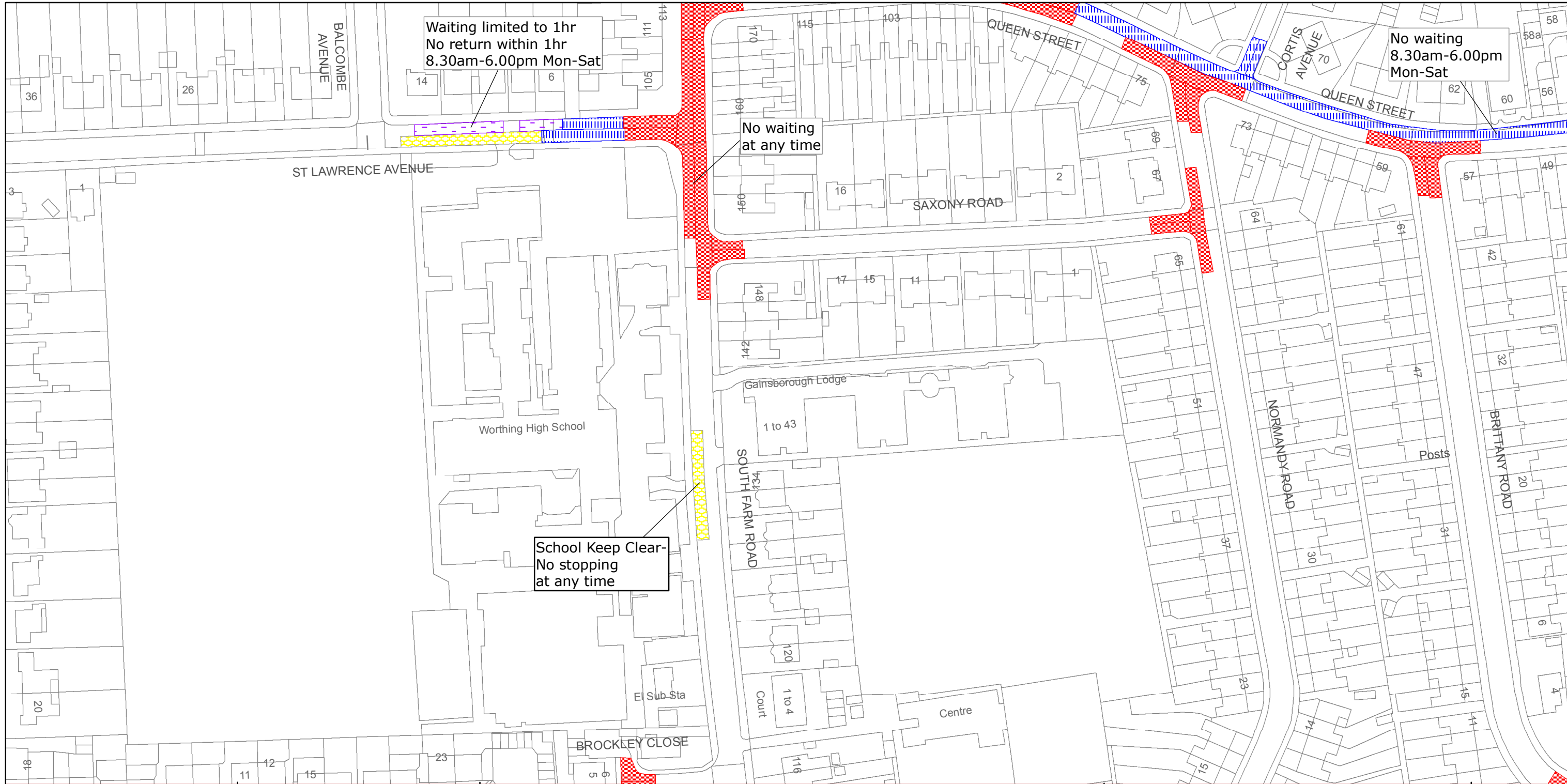
**For and on behalf of WEST SUSSEX COUNTY COUNCIL**

*Authorised Signatory:*

NAME:

DATE MADE:

WOR8034-MM



West Sussex County Council  
Highways & Transport  
The Grange  
Tower Street  
Chichester  
West Sussex  
PO19 1RH

WORTHING BOROUGH: GAISFORD WARD  
WAITING RESTRICTIONS

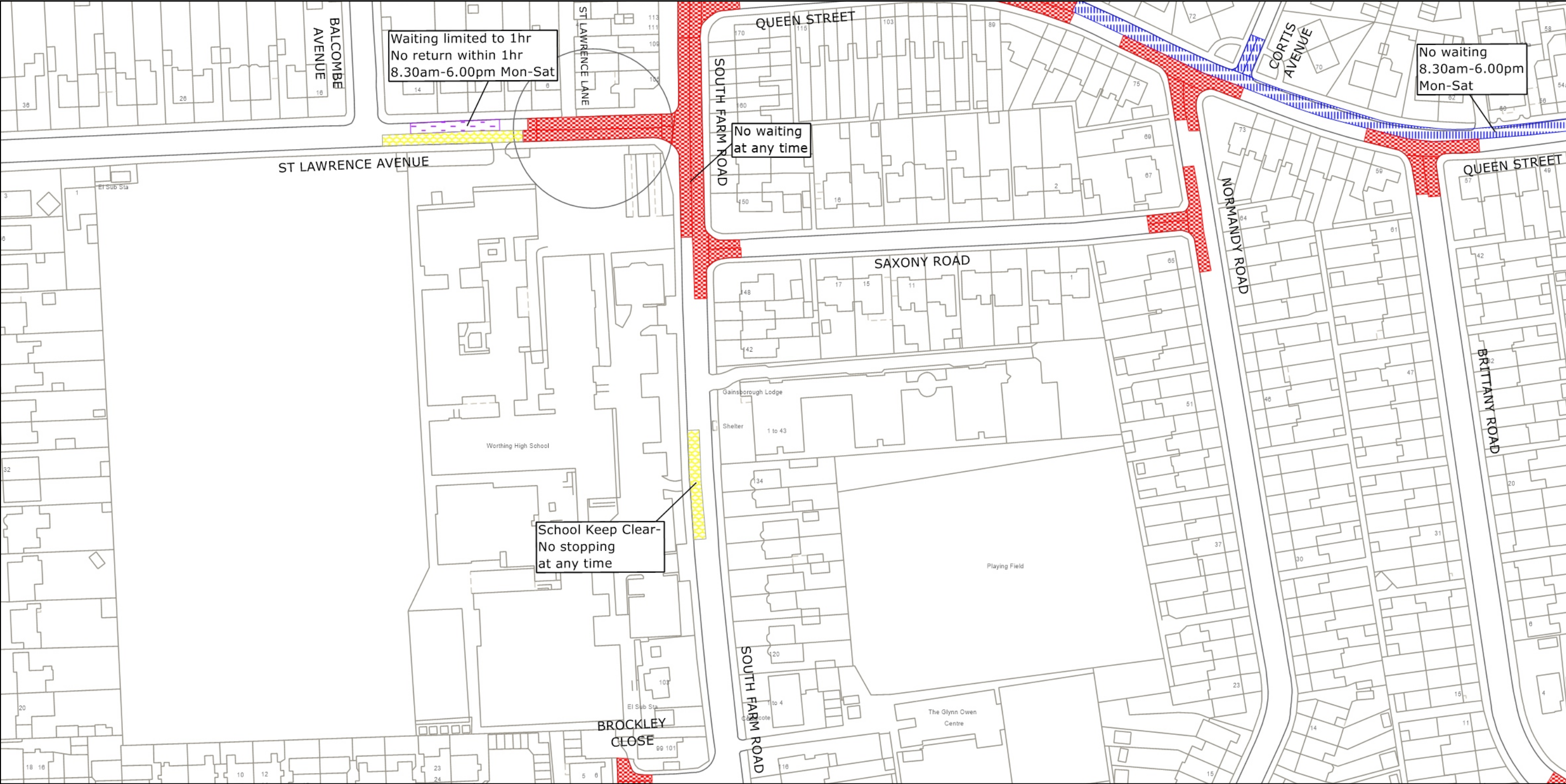
Reproduced from or based upon 2013 Ordnance Survey material with permission of the Controller of HMSO (c) Crown Copyright reserved.  
Unauthorised reproduction infringes Crown copyright and may lead to prosecution or civil proceedings West Sussex County Council Licence No. 100023447

TILE REF NO:  
TQ1403NWN

SHEET ISSUE NO 3  
SHEET ACTIVE FROM - 02/03/2015

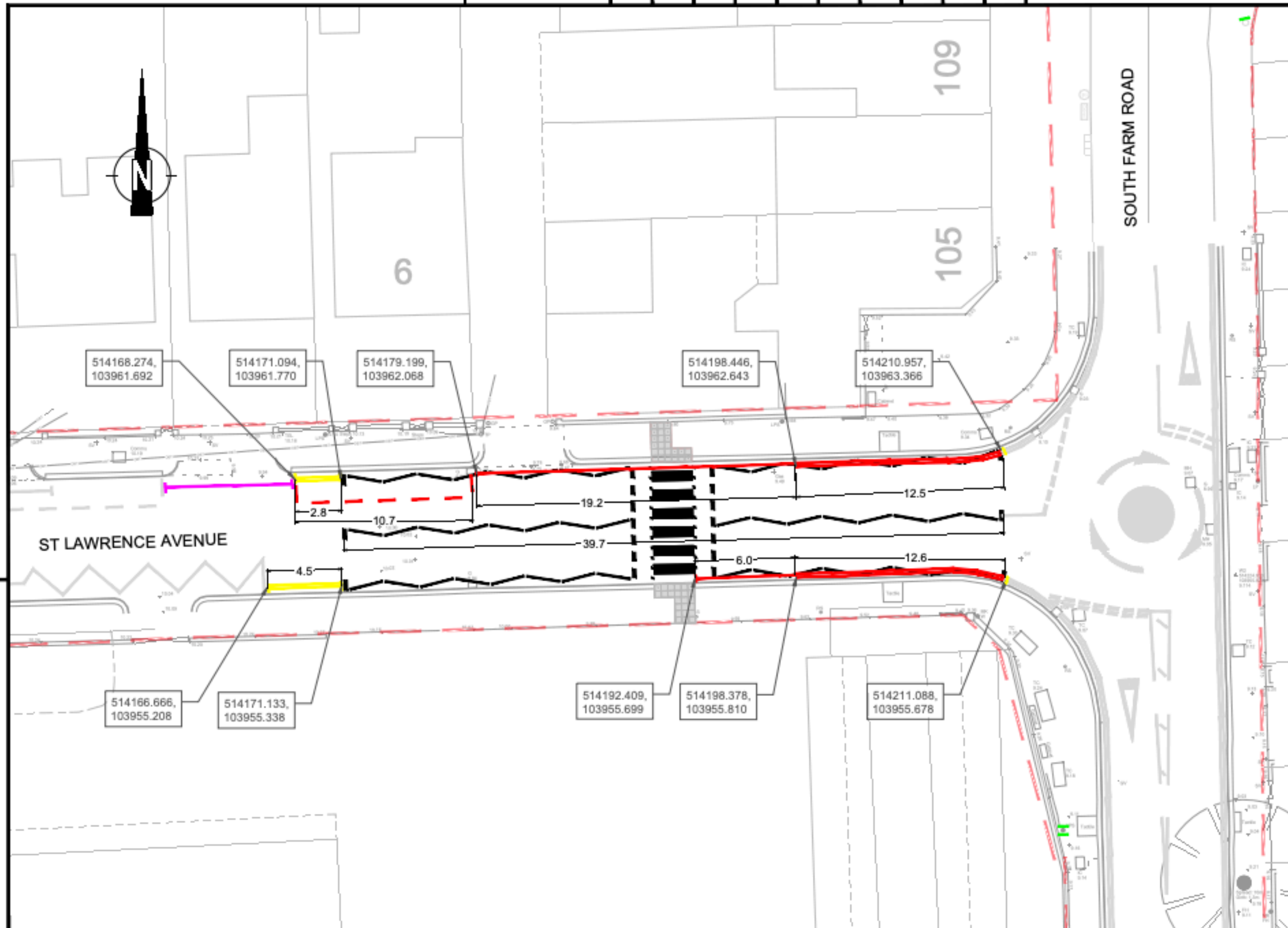
N  
SCALE:  
1:1250  
at A3 size







0 100



## NOTES

1. All dimension in metres, unless otherwise stated.
2. This drawing to be printed in colour.
3. This drawing to be read in conjunction with all relevant detailed drawings, schedules and specifications.
4. Any discrepancies should be reported to WSCC Engineer/or Project Manager immediately for clarification and approval.
5. The contractor shall validate the accuracy of the topographical survey prior to any construction works being carried out.
6. All proposed Road Markings should be in accordance with Traffic Signs Manual Chapter 5 & 3 and TSRGD 2016.
7. Contractor to locate all utility and drainage assets locations and co-ordinate safe working procedures prior to any excavation works taking place.
8. All materials arising from site clearance activities shall be disposed of at a licensed facility off site, unless otherwise stated.

© Crown copyright and database rights 2025, OS  
licence number AC0000849983

C01	Construction Issue	HS	MV	AUG25
P03	Prelim Design	HS	MV	JUL25
Rev	Revision details	Chkd	Appd	Date
Drawn:	LP			For comment
Chkd:	HS			For tender
Appd:	MV	✓		For construction
Date:	AUG25			As constructed

West Sussex County Council  
Highways Transport and Planning  
County Hall,  
West Street  
Chichester  
West Sussex  
PO19 1RH  
(01243) 642105



Project Name

St Lawrence Avenue  
Worthing

Drawing Title

Traffic Regulation Order Detail

Original Drawing Size : A3

Scale : 1:250

Dimensions : -

Drawing No

14432.WSCC.TRO.DR.HI.001

Rev

C01

## Key

- Highway Boundary
- Existing road marking
- Proposed new road marking
- Proposed new no waiting restrictions, refer to TRO application
- Existing road marking to be refreshed
- Proposed removal of markings and associated orders, refer to TRO application