

TRAFFIC REGULATION ORDER (TRO) CONSULTATION

ARN9018MM – Angmering: Arundel Road Pedestrian Crossing

2/7/26 – 23/7/26

Contents

Notice	Page 2
Statement of Reasons	Page 3
Draft Order	Page 4
Plan “c_aruntq0605ses” - existing restrictions	Page 5
Plan “c_aruntq0605ses” - proposals	Page 6
Plan “30_Pedestrian_Crossing” - proposals	Page 7

West Sussex County Council
Road Traffic Regulation Act 1984 – Section 23
Angmering: Arundel Road Pedestrian Crossing

And

((Arun District) (Parking Places & Traffic Regulation) (Consolidation) Order 2010)

(Angmering: Arundel Road Amendment) Order 2026

NOTICE is hereby given that West Sussex County Council proposes to install a new puffin crossing on Arundel Road in Angmering at the pedestrian entrance to St Margarets C of E Primary School.

NOTICE is also hereby given that West Sussex County Council proposes to make a permanent Traffic regulation Order under the provisions of the Road Traffic Regulation Act 1984, the effect of which will be to remove the current School Keep Clear markings on both sides of Arundel Road in Angmering so they may be replaced by the white zig-zag markings of the new crossing described above.

Full details of the proposals in this notice can be viewed on the Traffic Regulation Order page of the [West Sussex County Council website](#). The website includes a response form for any comments or objections.

People without access to a computer who wish to view details of the scheme should telephone the West Sussex County Council Contact Centre on 01243 642105 to receive the documents by post.

Any comments or objections about the proposal must be received before 23 July 2026. These may be submitted via the response form on the website mentioned above, by e-mail to tro.consultation@westsussex.gov.uk or in writing to TRO Team, West Sussex County Council, The Grange, Tower Street, Chichester, PO19 1RH. For legal reasons, only correspondence including a full name and address will be considered. Please quote reference ARN9018-MM in all correspondence.

Dated this 2nd day of July 2026.

Executive Director of Law, Assurance & Insight, County Hall, Chichester.

West Sussex County Council
Road Traffic Regulation Act 1984 – Section 23
Angmering: Arundel Road Pedestrian Crossing

And

((Arun District) (Parking Places & Traffic Regulation) (Consolidation) Order 2010)

(Angmering: Arundel Road Amendment) Order 2026

Statement of Reasons for Proposing to Make the Order

West Sussex County Council proposes to install a new puffin crossing on Arundel Road in Angmering at the pedestrian entrance to St Margarets C of E Primary School.

The proposed new crossing is to be provided by the developer building new housing on land west of Angmering Road. Provision of the new crossing was required by planning consent for the development and is intended to improve pedestrian safety on Arundel Road, particularly for those travelling to St Margarets C of E school.

To accommodate the new crossing it is proposed to remove the current yellow 'school keep clear' markings on both sides of Arundel Road and replace them with the white zig-zag markings of the new crossing. A Traffic Regulation Order is proposed to update the local parking order to reflect this layout. Unlike the yellow school markings, white crossing markings do not need to be shown in parking orders. Instead, the proposed new markings are shown on the crossing layout plan attached.

The crossing layout is shown on the attached drawing, numbered 2020-F05 provided by the developer proposing the crossing. Drawing number TQ0605SES shows the plan for the revised parking order.

Executive Director of Law, Assurance & Insight
15 June 2026
ARN9018-MM

WEST SUSSEX COUNTY COUNCIL
((ARUN DISTRICT) (PARKING PLACES & TRAFFIC REGULATION)
(CONSOLIDATION) ORDER 2010)

(ANGMERING: ARUNDEL ROAD AMENDMENT) ORDER 2026

West Sussex County Council in exercise of their powers under Sections 1 (a) 2 (1) and (2), 4 (2), 45. 46. 49 and 53 and Part IV of Schedule 9 of the Road Traffic Regulation Act 1984 ("the Act") as amended and of all other enabling powers and after consultation with the Chief Officer of Police in accordance with Part III of Schedule 9 to the Act hereby make the following Order:-

1. The Order shall come into operation on the ***** day of ***** 2026 and may be cited as "West Sussex County Council ((Arun District) (Parking Places & Traffic Regulation) (Consolidation) Order 2010) (Angmering: Arundel Road Amendment) Order 2026".
2. The "West Sussex County Council ((Arun District) (Parking Places & Traffic Regulation) (Consolidation) Order 2010" is hereby amended by the replacement of the plan specified in the First Schedule to this Order, with the plan specified in the Second Schedule, attached hereto.

FIRST SCHEDULE
Plan to be Replaced

TQ0605SES (Issue Number 3)

SECOND SCHEDULE
Replacement Plans

TQ0605SES (Issue Number 4)

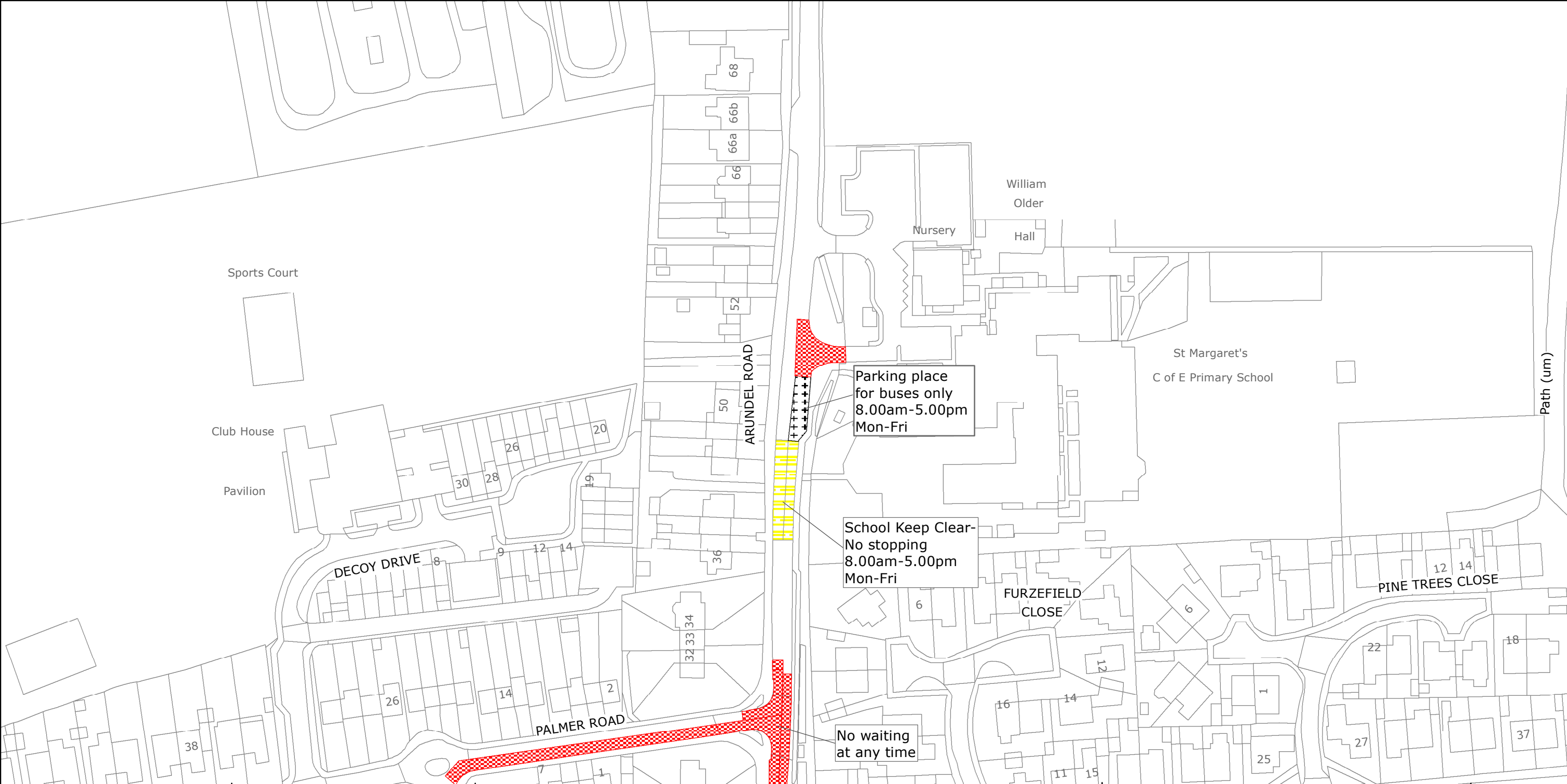

For and on behalf of WEST SUSSEX COUNTY COUNCIL

Authorised Signatory:

NAME:

DATE MADE:

ARN9018-MM

West Sussex County Council
 Highways & Transport
 The Grange
 Tower Street
 Chichester
 West Sussex
 PO19 1RH

ARUN DISTRICT: ANGMERING
 WAITING RESTRICTIONS

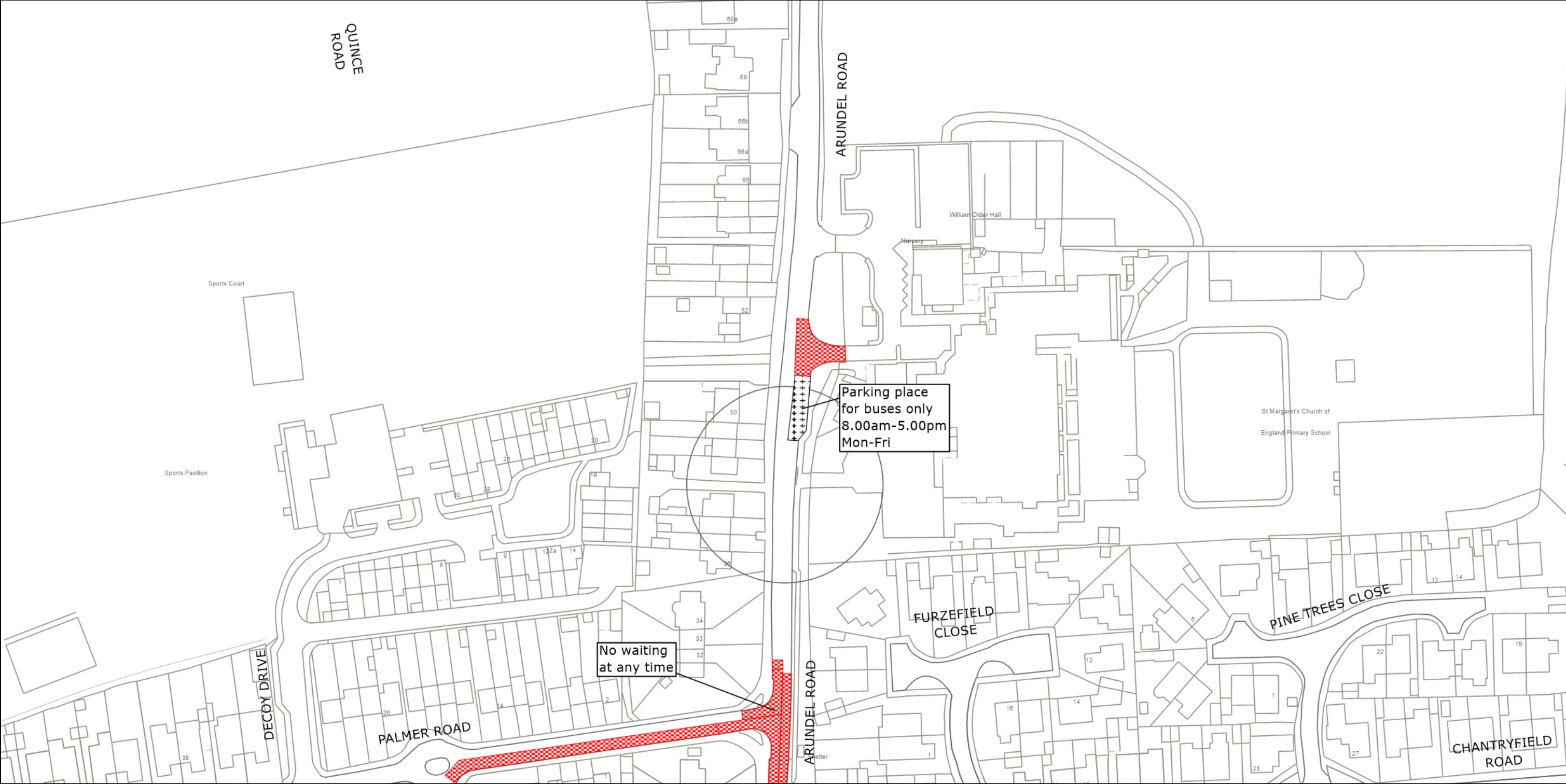
TILE REF NO:
TQ0605SES

SHEET ISSUE NO 3
 SHEET ACTIVE FROM - 10/04/2017



SCALE:
 1:1250
 at A3 size

Reproduced from or based upon 2017 Ordnance Survey mapping with permission of the Controller of HMSO (c) Crown Copyright reserved. Unauthorised reproduction infringes Crown copyright and may lead to prosecution or civil proceedings West Sussex County Council Licence No. 100018485



West Sussex County Council
 Highways & Transport
 The Grange
 Tower Street
 Chichester
 West Sussex
 PO19 1RH

ARUN DISTRICT: ANGMERING
 PROPOSED WAITING RESTRICTIONS (15.06.2026)

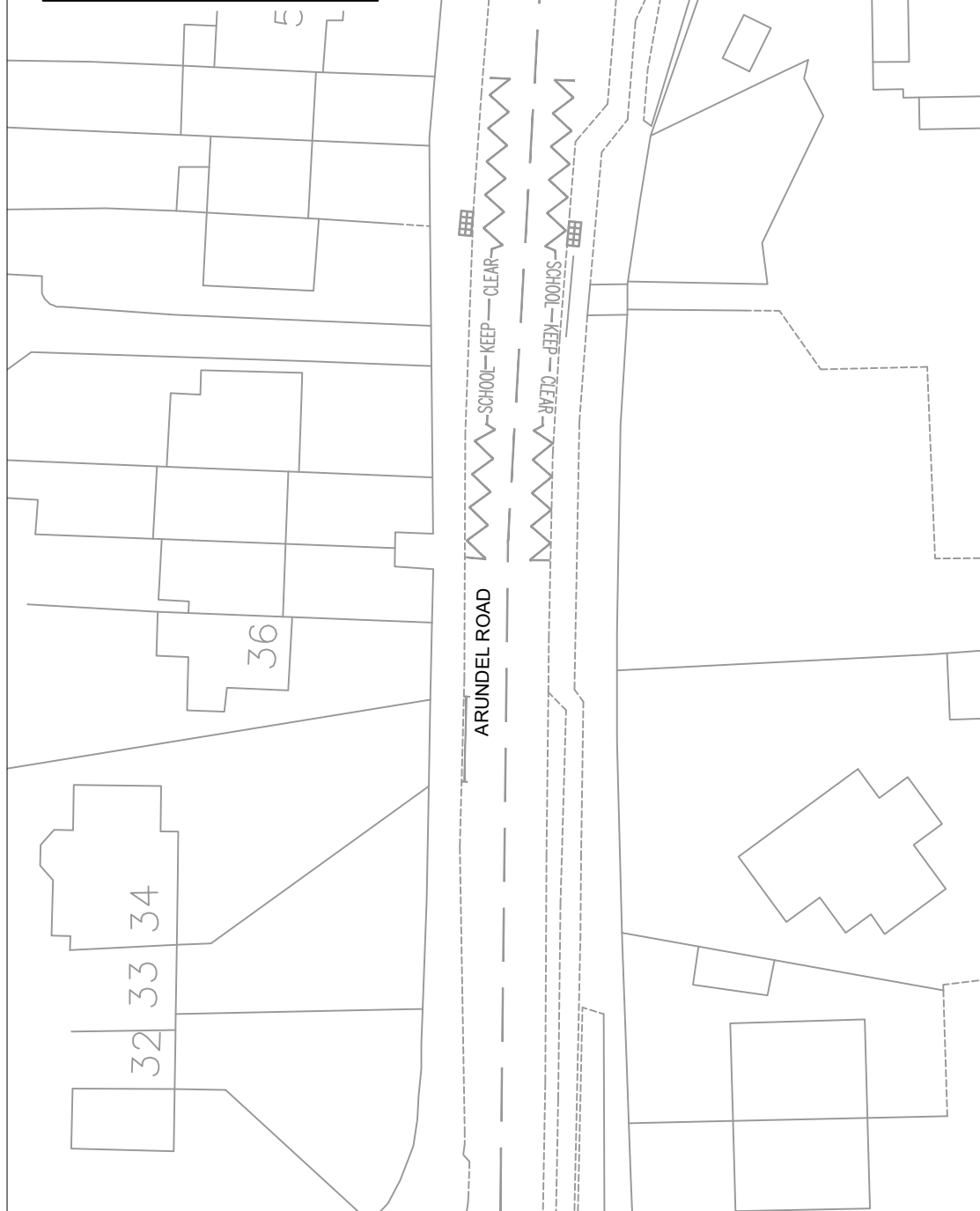
TILE REF NO:
 TQ0605SES
 SHEET ISSUE NO 4_ARN9018
 SHEET ACTIVE FROM - DD.MM.YYYY

N
 SCALE:
 1:1250
 at A3 size

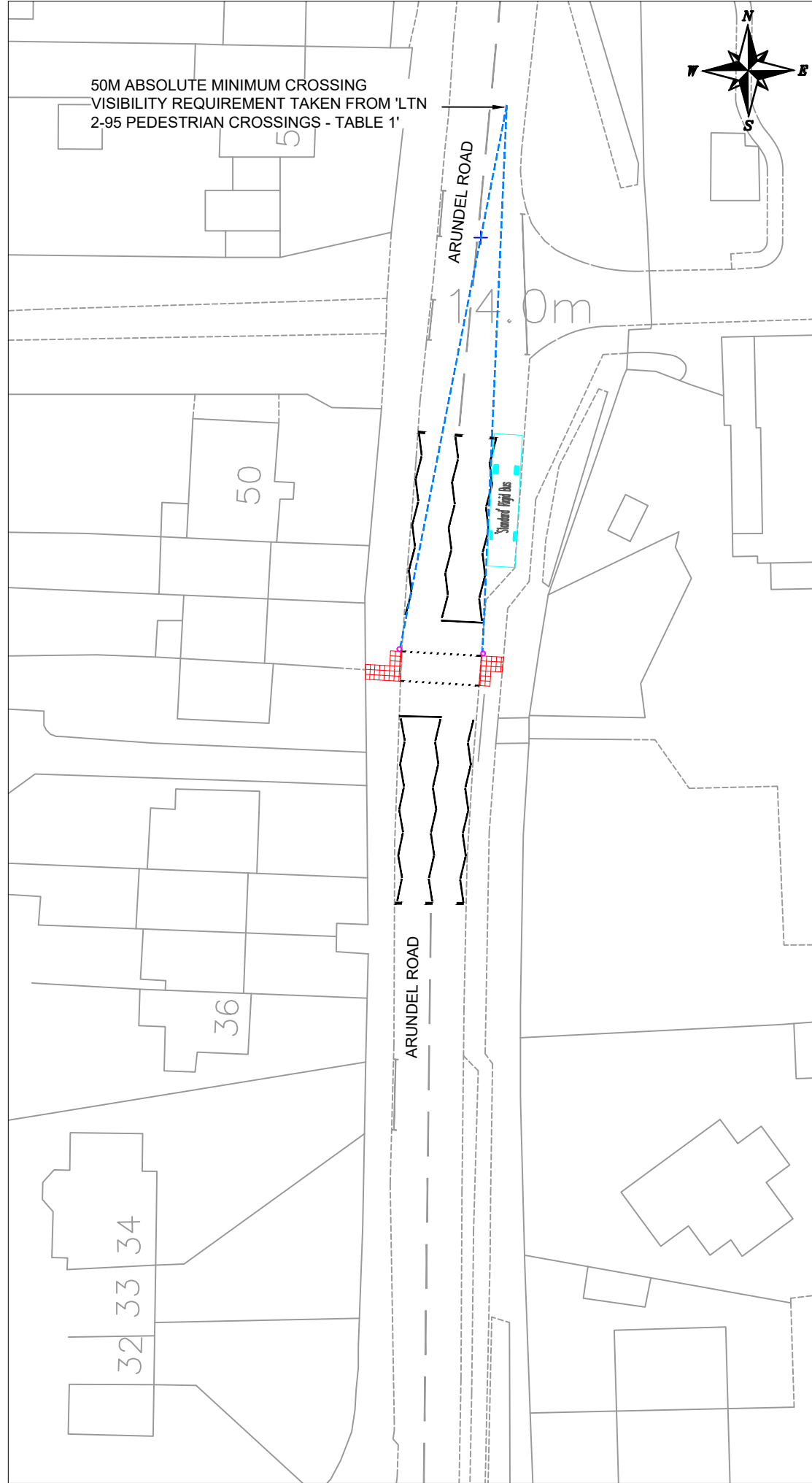
© Crown copyright and database rights 2025 OS AC0000849983. You are permitted to use this data solely to enable you to respond to, or interact with, the organisation that provided you with the data. You are not permitted to copy, sub-license, distribute or sell any of this data to third parties in any form.



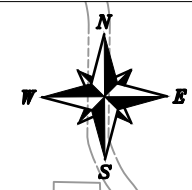
NORTH SOUTH AERIAL VIEW



CURRENT LAYOUT OF ARUNDEL ROAD



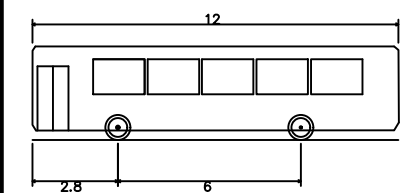
PROPOSED CONTROLLED CROSSING ON ARUNDEL ROAD



NOTES

THIS IS NOT A CONSTRUCTION DRAWING AND IS FOR INDICATIVE PURPOSES ONLY. THE DRAWING WILL BE SUBJECT TO CHANGE FOLLOWING LOCAL AUTHORITY REVIEW AND CONFIRMATION OF PUBLIC HIGHWAY AND THIRD PARTY LAND BOUNDARIES.

○ PROPOSED SIGNAL HEAD



'Standard' Rigid Bus	12.000m
Overall Length	12.000m
Overall Width	2.550m
Overall Body Height	3.069m
Min Body Ground Clearance	0.309m
Track Width	2.350m
Lock to lock time	4.00s
Wall to Wall Turning Radius	10.771m



A	RSA AMENDMENTS	LB	MC	OCT 19
REV	DETAILS	DRAWN	CHECKED	DATE

CLIENT:
GLADMAN

PROJECT:
ARUNDEL ROAD, ANGMERING

DRAWING TITLE:
PROPOSED CONTROLLED CROSSING

SCALES:
1:500 @ A3

DRAWN:	LB	CHECKED:	MR	DATE:	JUL 19
--------	----	----------	----	-------	--------

Croft Transport Planning & Design
340 Deansgate
Manchester
M3 4LY
Email: info@croftts.co.uk
Tel: 0161 837 7380
Web: www.croftts.co.uk



DRAWING NUMBER:	2020-F05	REVISION:	A
-----------------	----------	-----------	---

CROFT