

Dated this 30 day of December 2025

WILDLIFE AND COUNTRYSIDE ACT 1981

DEFINITIVE MAP AND STATEMENT  
FOR CHANCTONBURY

WEST SUSSEX COUNTY COUNCIL  
(CHANCTONBURY NO. 3: HENFIELD AND WOODMANCOTE  
(UPGRADE OF FOOTPATH 2540 TO A BRIDLEWAY AND  
ADDITION OF A BRIDLEWAY))  
DEFINITIVE MAP MODIFICATION ORDER 2025

Legal Services  
County Hall  
West Street  
Chichester  
West Sussex  
PO19 1RQ

Ref: CC803.15670

WILDLIFE AND COUNTRYSIDE ACT 1981

WEST SUSSEX COUNTY COUNCIL  
DEFINITIVE MAP AND STATEMENT FOR CHANCTONBURY

WEST SUSSEX COUNTY COUNCIL (CHANCTONBURY NO. 3 HENFIELD AND  
WOODMANCOTE (UPGRADE OF FOOTPATH 2540 TO A BRIDLEWAY AND  
ADDITION OF A BRIDLEWAY)) DEFINITIVE MAP MODIFICATION ORDER 2025

This Order is made by the County Council of West Sussex under Section 53(2)(b) of the Wildlife and Countryside Act 1981 ('the Act') because it appears to that authority that the Chanctonbury Definitive Map and Statement require modification in consequence of the occurrence of an event specified in Section 53(3)(c)(i) and Section 53(3)(c)(ii), namely, that a right of way which is not shown in the Map and Statement subsists or is reasonably alleged to subsist over land in the area to which the map relates and being the discovery of evidence which shows that a highway shown on the map and statement as a highway of a particular description ought to be there shown as a highway of a different description.

The West Sussex County Council has consulted every local authority whose area includes the land to which the order relates. The West Sussex County Council hereby orders that:

1. For the purposes of this Order the relevant date is the 27<sup>th</sup> October 2025
2. The Definitive Map and Statement for Chanctonbury shall be modified as described in Part I and Part II of the Schedule and shown on Order Plan 01824 and Inset Order Plan 01824 as attached to this Order.
3. This Order shall take effect on the date it is confirmed and may be cited as the West Sussex County Council (Chanctonbury No. 3: Henfield and Woodmancote (Upgrade of Footpath 2540 to a Bridleway and addition of a Bridleway)) Definitive Map Modification Order 2025.


Dated this 30 day of December 2025

THE COMMON SEAL of the COUNTY COUNCIL  
of WEST SUSSEX was hereunto affixed in  
the presence of:


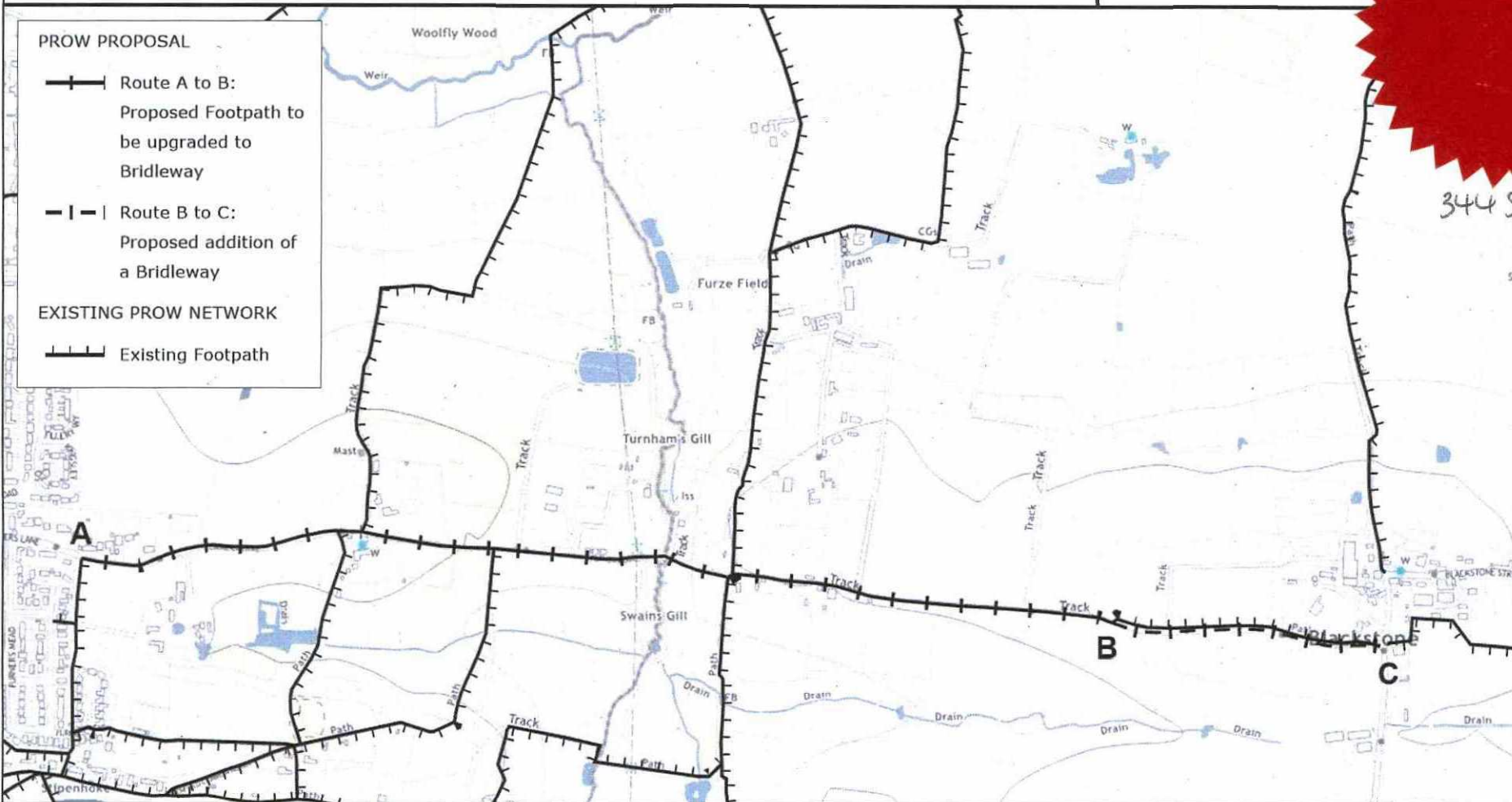
Authorised Signatory



SALLY BATCHELOR



34457/8/2025



344 57/8/2025

*Handwritten signature*

© Crown copyright and database rights 2025 OS licence no AC0000849983.  
You are permitted to use this data solely to enable you to respond to, or  
interact with, the organisation that provided you with the data.  
You are not permitted to copy, sub-license, distribute or sell any of this data to  
third parties in any form.

### Upgrade Footpath 2540 to Bridleway and Addition of Bridleway



Plan: 01824	1:10000	OS Sheet: TQ21NW	Photocopy liable to distortion	Matt Davey Assistant Director Highways, Transport and Planning
Date: 17 December 2025		Grid Ref: TQ2289016408		

Parish: Henfield and Woodmancote

Order Plan (Inset)

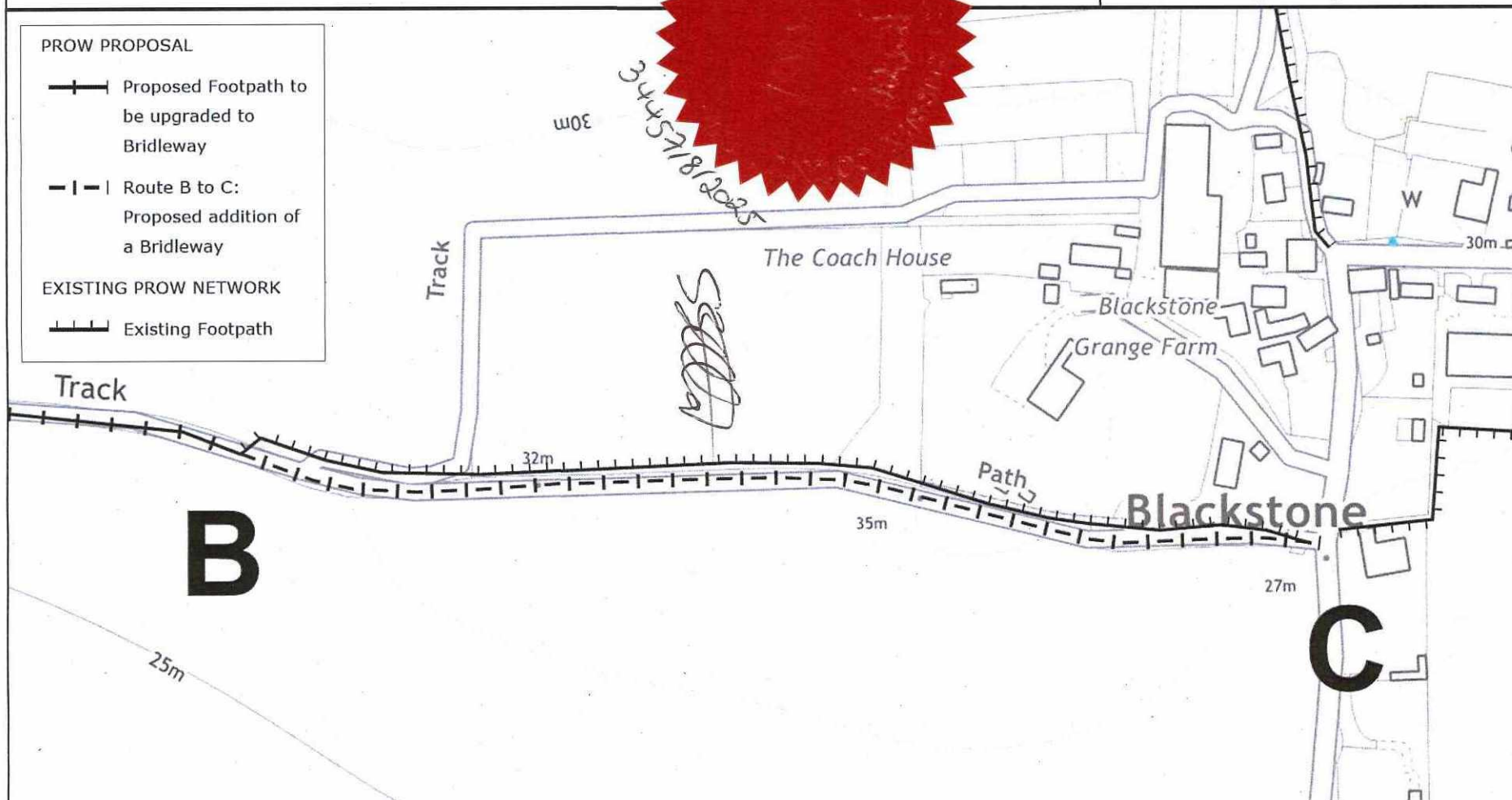
PROW PROPOSAL

—+— Proposed Footpath to be upgraded to Bridleway

—|— Route B to C:  
Proposed addition of a Bridleway


EXISTING PROW NETWORK

— Existing Footpath



© Crown copyright and database rights 2025 OS licence no AC0000849983.  
You are permitted to use this data solely to enable you to respond to, or interact with, the organisation that provided you with the data.  
You are not permitted to copy, sub-license, distribute or sell any of this data to third parties in any form.

Upgrade Footpath 2540 to Bridleway and Addition of Bridleway



Plan: 01824

1:2500

OS Sheet: TQ21NW

Photocopy  
liable to  
distortion

Matt Davey  
Assistant Director  
Highways, Transport  
and Planning

Date: 17 December 2025

Grid Ref: TQ2370316062

## SCHEDULE

### PART I

#### Modification of the Chanctonbury Definitive Map

##### Description of public right of way to be upgraded

The upgrade, to a Bridleway, of a section of footpath 2540 from its commencement on Furners Lane at point A (grid reference 521739, 116150) to where the path leaves Furners Lane at point B (grid reference 523481, 116043) as shown by the continuous line with cross bar intervals on Order Plan 01824 and with a minimum width of 4 metres.

##### Description of path or way to be added

A bridleway commencing at point B (grid reference 523481, 116043) and proceeding in an easterly direction for 460 metres to Blackstone Lane at point C (grid reference 523934, 116004) as shown by the broken line with cross bars in the intervals on Order Plan 01824 and as shown in more detail on the Inset Order Plan 01824 and with a minimum width of 5 metres.

### PART II

#### Modification of the Chanctonbury Definitive Statement

##### Particulars of path or way

<u>Status</u>	<u>Description</u>
Bridleway	The upgrade, to a Bridleway, of a section of footpath 2540 from its commencement on Furners Lane (grid reference 521739, 116150) to where the path leaves Furners Lane (grid reference 523481, 116043) with a minimum width of 4 metres.
Bridleway	A bridleway commencing at bridleway 2540 (grid reference 523481, 116043) and proceeding in an easterly direction for 460 metres to Blackstone Lane (grid reference 523934, 116004) with a minimum width of 5 metres.