

TRAFFIC REGULATION ORDER (TRO) CONSULTATION
WOR8031MM – Worthing: Various Roads (CPZ Amendments)
7/8/25 – 28/8/25

Contents

Notice	Page 2
Statement of Reasons	Page 3
Draft Order	Page 6
Plans – existing & proposed	Pages 12 - 42

West Sussex County Council
((Worthing) (Parking Places & Traffic Regulation)
(Consolidation) Order 2007)

(Various Roads: Controlled Parking Zone Amendment) Order 2025

NOTICE is hereby given that West Sussex County Council proposes to make a permanent Traffic regulation Order under the provisions of the Road Traffic Regulation Act 1984, the effect of which will be to make amendments to parking restrictions in the Controlled Parking Zone in Worthing as follows:

To change the restriction on loading bays in Ann Street and Liverpool Road to allow their use by any type of vehicle; and

To install new parking bays for Disabled Persons' Blue Badge holders in Cranworth Road, Liverpool Road, Orme Road, Rowlands Road, St Georges Road, Warwick Gardens, and to remove bays which are no longer required in Dawes Avenue, Southcourt Road and Tarring Road; and

To amend restrictions to allow permit holders to park in Pay & Display bays on Christchurch Road, Marine Parade, Shelley Road and Wyke Avenue; and

To install new waiting restrictions on: Bank Passage, Liverpool Road, Marine Parade and South Farm Road.

The Order also installs a new Pay & Display parking bay on Augusta Place, reduces a short length of double yellow line on Ham Road, removes a single yellow line on Station Road and adds Fairlawn Drive to Zone N of the Controlled Parking Zone, with a restriction requiring permits for parking between 10am and 11am and 2pm to 3pm Mon-Sat except bank holidays.

Full details of the proposals in this notice can be viewed on the Traffic Regulation Order page of the [West Sussex County Council website](#). The website includes a response form for any comments or objections.

People without access to a computer who wish to view details of the scheme should telephone the West Sussex County Council Contact Centre on 01243 642105 to receive the documents by post.

Any comments or objections about the proposal must be received before 28 August 2025. These may be submitted via the response form on the website mentioned above, by e-mail to tro.consultation@westsussex.gov.uk or in writing to TRO Team, West Sussex County Council, The Grange, Tower Street, Chichester, PO19 1RH. For legal reasons, only correspondence including a full name and address will be considered. Please quote reference WOR8031-MM in all correspondence.

Dated this 7th day of August 2025.

Director of Law & Assurance, County Hall, Chichester.

West Sussex County Council
((Worthing) (Parking Places & Traffic Regulation)
(Consolidation) Order 2007)

(Various Roads: Controlled Parking Zone Amendment) Order 2025

Statement of Reasons for Proposing to Make the Order

West Sussex County Council proposes to make a permanent Traffic Regulation Order that will make amendments to parking restrictions on roads within the Controlled Parking Zone in Worthing.

The proposed amendments are intended to improve parking capacity and the general operation of the Controlled Parking Zone. In some cases, short lengths of new parking restrictions are proposed to prevent obstruction. The review has also considered parking bays for Disabled Persons' Blue Badge holders, providing additional bays where needed and removing bays in residential areas which are no longer required by the residents they were originally provided for.

The affected roads are listed below, along with a brief description of the change proposed and the drawing number showing the proposal in more detail:

Affected Road	Proposed Change	Drawing Number
Ann Street	Change restriction in existing loading bay for goods vehicles only to allow loading by any vehicle type	TQ1502NWS
Augusta Place	Convert single yellow line to Pay & Display bay up to 1 hour 9am to 6pm and Permit holders	TQ1402SEN
Bank Passage	Prohibition of Waiting at any time throughout (excluding private parking areas)	TQ1402NES
Bridge Road	Remove unneeded bay for Disabled Persons' Blue Badge Holders	TQ1403SEN
Christchurch Road	Change restriction in existing limited waiting bays to Pay & Display up to 4 hours and Permit holders 9am to 6pm Mon-Sat	TQ1402NEN
Cranworth Road	Introduce bays for Disabled Persons' Blue Badge Holders	TQ1503SES &TQ1503SEN
Dawes Avenue	Remove unneeded bay for Disabled Persons' Blue Badge Holders	TQ1503SEN
Fairlawn Drive	Add road to Zone N of the Controlled Parking Zone and introduce a restriction – Permit Holders Only	TQ1403NEN

	10am to 11am and 2pm to 3pm Mon-Sat except Bank Holidays	
Ham Road	Reduce the length of an existing double yellow line on the eastern side of the road	TQ1602NWN
Liverpool Road	Extend length of Disabled Persons' blue badge holder bay	TQ1402NES
Liverpool Road	Extend existing double yellow line at its junction with Liverpool Gardens	TQ1402NES
Liverpool Road	Change restriction on existing loading bay at junction with Liverpool Gardens from goods vehicles only, to become available for any vehicle type	TQ1402NES
Marine Parade	Prohibit waiting, loading and unloading at any time between Prospect Place and Augusta Place	TQ1402SEN
Marine Parade	Change restriction on Pay & Display parking bay opposite Steyne Gardens to allow residents' and visitors permit holders to use the bay	TQ1502SWN
Orme Road	Introduce bay for Disabled Persons' Blue Badge Holders	TQ1403SWN
Rowlands Road	Introduce bay for Disabled Persons' Blue Badge Holders near junction with Thorn Road	TQ1402SWN
Shelley Road	Change restriction on Pay & Display parking bay to allow permit holders to also use the bay	TQ1402NWS
South Farm Road	Prohibit Waiting at Any Time at access to off-street parking area in front of retail shops	TQ1403SWN
Southcourt Road	Remove unneeded bay for Disabled Persons' Blue Badge Holders	TQ1403SWN
St Georges Road	Formalise existing bays for Disabled Persons' Blue Badge holders	TQ1502NEN
Station Road	Remove single yellow line and replace with residents parking bay	TQ1403SEN

Tarring Road	Remove unneeded bay for Disabled Persons' Blue Badge Holders	TQ1403SWN
Warwick Gardens	Introduce bay for Disabled Persons' Blue Badge Holders	TQ1502NWS
Wyke Avenue	Change restriction on northern parking bays to Residents and Visitors Permit holders only, 9am to 6pm Mon-Sat except Bank Holidays	TQ1502NWS & TQ1502NWN

The new order is therefore proposed to improve the amenities of the area through which the road runs and to facilitate the passage of traffic.

Director of Law & Assurance
27 June 2025
WOR8031-MM

WEST SUSSEX COUNTY COUNCIL
((WORTHING) (PARKING PLACES & TRAFFIC REGULATION) (CONSOLIDATION)
ORDER 2007)

(VARIOUS ROADS: CONTROLLED PARKING ZONE AMENDMENT) ORDER 2025

West Sussex County Council in exercise of their powers under Sections 1 (a) 2 (1) and (2), 4 (2), 45. 46. 49 and 53 and Part IV of Schedule 9 of the Road Traffic Regulation Act 1984 ("the Act") as amended and of all other enabling powers and after consultation with the Chief Officer of Police in accordance with Part III of Schedule 9 to the Act hereby make the following Order:-

1. The Order shall come into operation on the ***** day of ***** 2025 and may be cited as "West Sussex County Council ((Worthing) (Parking Places & Traffic Regulation) (Consolidation) Order 2007) (Various Roads: Controlled Parking Zone Amendment) Order 2025".
2. The "West Sussex County Council ((Worthing) (Parking Places & Traffic Regulation) (Consolidation) Order 2007" is hereby amended by the replacement of the plans specified in the First Schedule to this Order, with the plans specified in the Second Schedule, attached hereto.
3. The "West Sussex County Council (Worthing) (Parking Places & Traffic Regulation) (Consolidation) Order 2007" as amended, (The Original Order) is hereby amended by the replacement of the Third Schedule to that Order with the Third Schedule to this Order.

FIRST SCHEDULE
Plans to be Replaced

TQ1402NEN (Issue Number 10)
 TQ1402NES (Issue Number 13)
 TQ1402NWS (Issue Number 6)
 TQ1402SEN (Issue Number 12)
 TQ1402SWN (Issue Number 8)
 TQ1403NEN (Issue Number 5)
 TQ1403SEN (Issue Number 8)
 TQ1403SWN (Issue Number 8)
 TQ1502NEN (Issue Number 8)
 TQ1502NWN (Issue Number 7)
 TQ1502NWS (Issue Number 13)
 TQ1502SWN (Issue Number 8)
 TQ1503SEN (Issue Number 8)
 TQ1503SES (Issue Number 5)
 TQ1602NWN (Issue Number 6)

SECOND SCHEDULE
Replacement Plans

TQ1402NEN (Issue Number 11)
TQ1402NES (Issue Number 14)
TQ1402NWS (Issue Number 7)
TQ1402SEN (Issue Number 13)
TQ1402SWN (Issue Number 9)
TQ1403NEN (Issue Number 6)
TQ1403SEN (Issue Number 9)
TQ1403SWN (Issue Number 9)
TQ1502NEN (Issue Number 9)
TQ1502NWN (Issue Number 8)
TQ1502NWS (Issue Number 14)
TQ1502SWN (Issue Number 9)
TQ1503SEN (Issue Number 9)
TQ1503SES (Issue Number 6)
TQ1602NWN (Issue Number 7)

THIRD SCHEDULE
Replacement Third Schedule to the Original Order:

List Of Streets and Parts of Streets Within The Controlled Parking Zone(s)
Worthing CPZ

Zone A

Alexander Terrace	Liverpool Terrace
Ambrose Place	Marine Parade (Between West Buildings & The Steyne)
Ann Street	Marine Place
Augusta Place	Market Street
Bath Place	Montague Place
Bedford Row	Montague Street (Between South Street & West Buildings)
Buckingham Road	New Street
Caledonian Place	Portland Road
Chandos Road	Prospect Place
Chapel Road (Between Liverpool Road & Union Place)	Richmond Road (South side – between Grafton Road & Chapel Road)
Chatsworth Road	Salisbury Road
Crescent Road (Nos 40-50 & Westbrooke Court)	Shelley Road (Between Crescent Road & Alexander Terrace)
Field Row	South Street
Grafton Place	Union Place
Grafton Road	Warwick Street
Graham Road	West Buildings (East side – between Marine Parade & Montague Street)
Grosvenor Road	Westbrooke
High Street (West side – between Warwick Street & Union Place)	
Humphreys Road	
Liverpool Gardens	
Liverpool Road	

Zone B

Brunswick Road	Montague Street (Between Eriswell Road & Crescent Road)
Byron Road	Nursery Lane
Crescent Road (Between Montague Street & Shelley Road)	Queen's Road
Edinburgh Cottages	Rowlands Road (Between Eriswell Road & Heene Road)
Eriswell Road	Shelley Road (Between Heene Road & Crescent Road)
Gratwicke Road (Between Shelley Road & Montague Street)	Southey Road
Heene Place	Surrey Street
Heene Road (Between Marine Parade & Rowlands Road)	Thorn Road
Heene Terrace	West Buildings (Between Marine Parade & Montague Street)
Marine Parade (Between Heene Road & West Buildings)	West Street
Milton Road	Western Place
Milton Street	Western Row
	Wordsworth Road

Zone C

Alfred Place	Charlecote Road
Ash Grove	Elm Road
Brighton Road (Between Warwick Gardens & Merton Road)	High Street (East side – between Brighton Road & Lyndhurst Road)

Madeira Avenue
Marine Parade (Between The Steyne and Warwick Road)
Park Road (Between Brighton Road & Lyndhurst Road)
Steyne Gardens

The Steyne
Warwick Gardens
Warwick Place
Warwick Road
Wyke Avenue
York Road

Zone D

Brighton Road (Between Merton Road & No. 131)
Church Walk (Between Farncombe Road & No. 17)
Farncombe Road
Lyndhurst Road (South side – between Farncombe Road & No. 48)
Merton Road

Merton Terrace
New Parade
St Georges Road
Selden Lane
Selden Road
The Esplanade

Zone E

Beccles Road
Gratwicke Road (Between Shelley Road & Richmond Road)
Heene Road (Between Rowlands Road & Richmond Road)
Richmond Court
Richmond Road (Between Heene Road & Crescent Road)

Shakespeare Road (Between Richmond Road & Shelley Road)
Shelley Road (Cambourne Court & Pegasus Court)
Tennyson Road
Winchester Road
Wykeham Road

Zone F

Abbotts Close
Chapel Road (West Side – between Richmond Road & Teville Road)
Christchurch Road
Hertford Road
Oxford Road (Between Teville Road & Railway Approach)
Railway Approach
Richmond Road (North Side - between Salisbury Road & Chapel Road)

Stanhope Rad
Stoke Abbott Road
Teville Place
Teville Road (Between Chapel Road & Victoria Road)
Victoria Road (Between Teville Road & Cross Street)
Wenban Road
Winton Place

Zone G

Ashdown Road
Chapel Road (East side – between Newland Road & Union Place)
Dagmar Street
Gordon Road
High Street (Nos 1-99)
Lennox Road
Little High Street
Lyndhurst Road (North side – between North Street & Park Road)
Marwick Mews

Newland Road
Newland Street
North Street
Park Road
Providence Terrace
Stanley Road
Station Road
Sussex Road
Tower Road
Upper High Street

Zone H

Alverstone Road
Chesswood Road (Nos 1-117)
Colebrook Close
Cottenham Road
Cranworth Road

Dawes Avenue
Dawes Close
Eldon Road
Halsbury Close
Halsbury Road

Homefield Road
Ladydell Road
Lyndhurst Road (North side – between Park Road & no.133)

Park Avenue
Sugden Road
Thurlow Road

Zone J

Amelia Road
Anglesea Street
Cambridge Road
Clifton Road
Cobden Road
Cross Street
Elizabeth Road
Howard Street
London Street
Norfolk Street
Orme Road
Oxford Road

Richmond Road (North side – between Wykham Road & Salisbury Road)
St Matthew's Road
South Farm Road (Between Cross Street & Tarring Road)
Tarring Road (Between Shakespeare Road & Clifton Road)
Teville Road (Nos 39-82)
Treveor Close)
Victoria Park Gardens
Victoria Road (Between Richmond Road & Teville Road)

Zone K

Bridge road
Broadwater Road (West side – between Bridge Road & Langton Road)
Centrecourt Close
Centrecourt Road
Eastcourt Road
Langton Road

Osmonde Close
Southcourt Road
South Farm Road (East side - between Cross Street & Pavillion Road)
Westcourt Place
Westcourt Road (Between South Farm Road & Eastcourt Road)

Zone L

Alexandra Road
Brighton Road (Nos. 133-171)
Church Walk (Nos 14-51 (excluding no.s 15&17))
Gannon Road

Lyndhurst Road (Between Ladydell Road & Windsor Road)
Windsor Road

Zone M

Archibald Road
Ashwood Close
Benedict Close
Benedict Drive
Brighton Road (Nos 173 to 257)
Brook Close
Brougham Road (between Ham Road & No.88)
Chatham Road
Chesswood Close
Chesswood Road (Between Ladydell Road & Ham Road)
Chester Avenue
Church Walk (Between Chatham Road & Windsor Road excluding no. 51)
Devonport Place
Devonport Road
Ham Close

Ham Road
Ham Way
Lyndhurst Road (Between Ham Road & Windsor Road)
Mansfield Close
Mansfield Road
Meadow Crescent
Meadow Road (between Ham Road & No.81)
Navarino Road
Oakleigh Close
Oakleigh Road
Ophir Road
Pages Lane (between Ham Road and No.22)
Pendine Avenue
Stuart Close
Ten Acres
Thesiger Road

Zone N

Bashfords Lane
Broadwater Road (East side – between Cecilian
Avenue & Bridge Road)
Cecilian Avenue
Fairlawn Drive
Garrick Road

Ivy Arch Road
King Edward Avenue
Livesay Crescent
Marston Road
The Quashetts
Westbourne Avenue

For and on behalf of WEST SUSSEX COUNTY COUNCIL

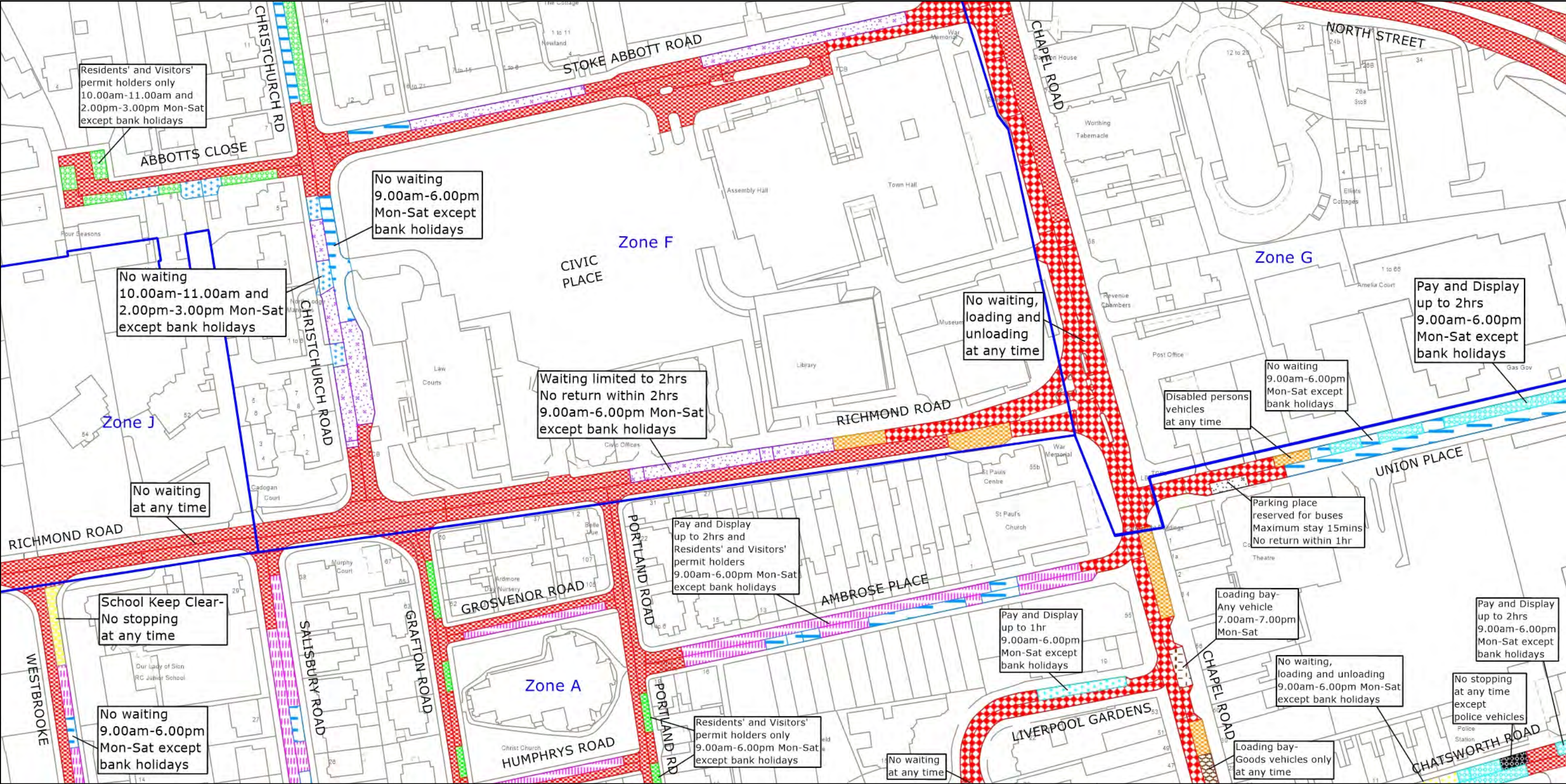
Authorised Signatory:

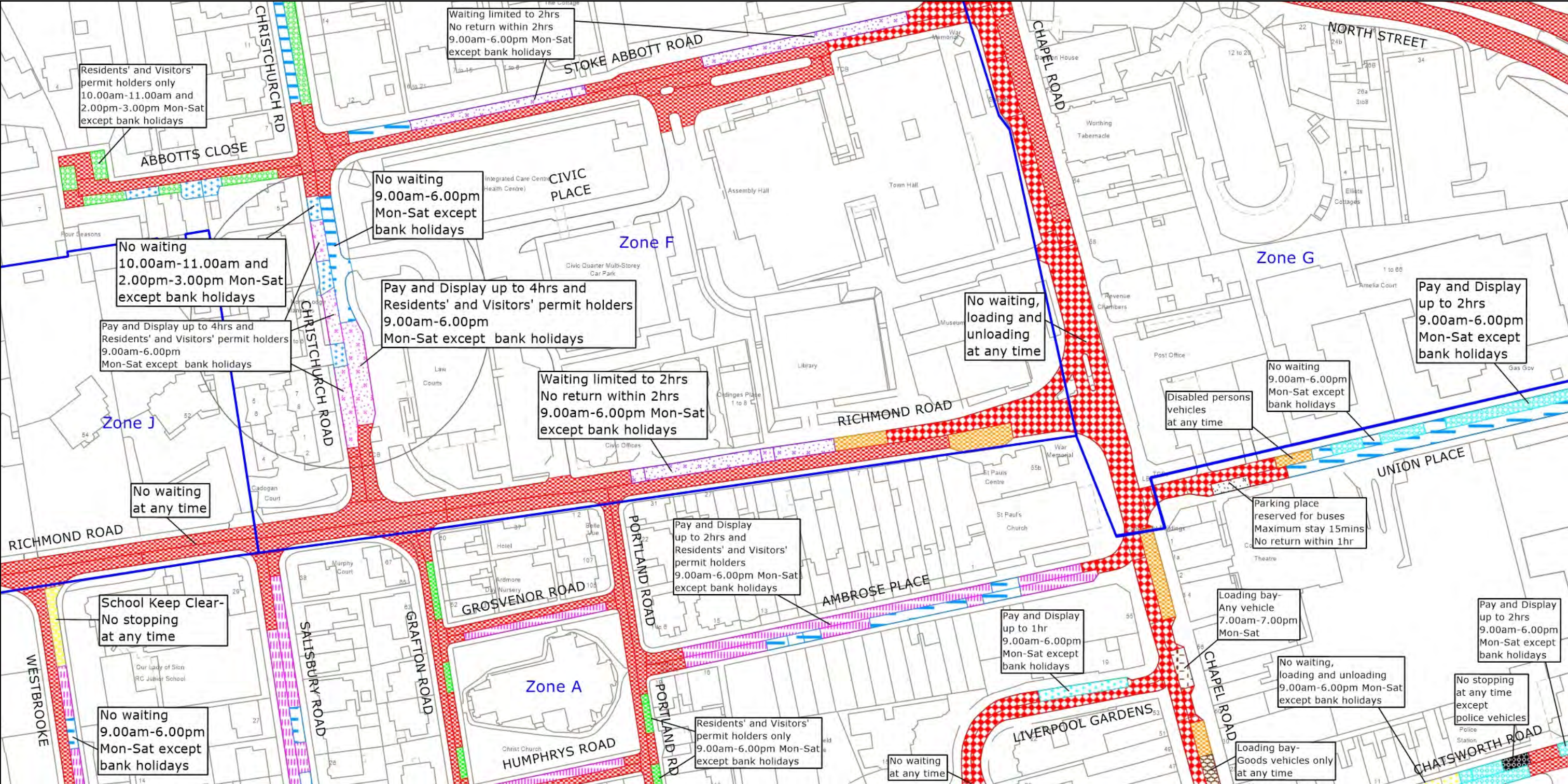
NAME:

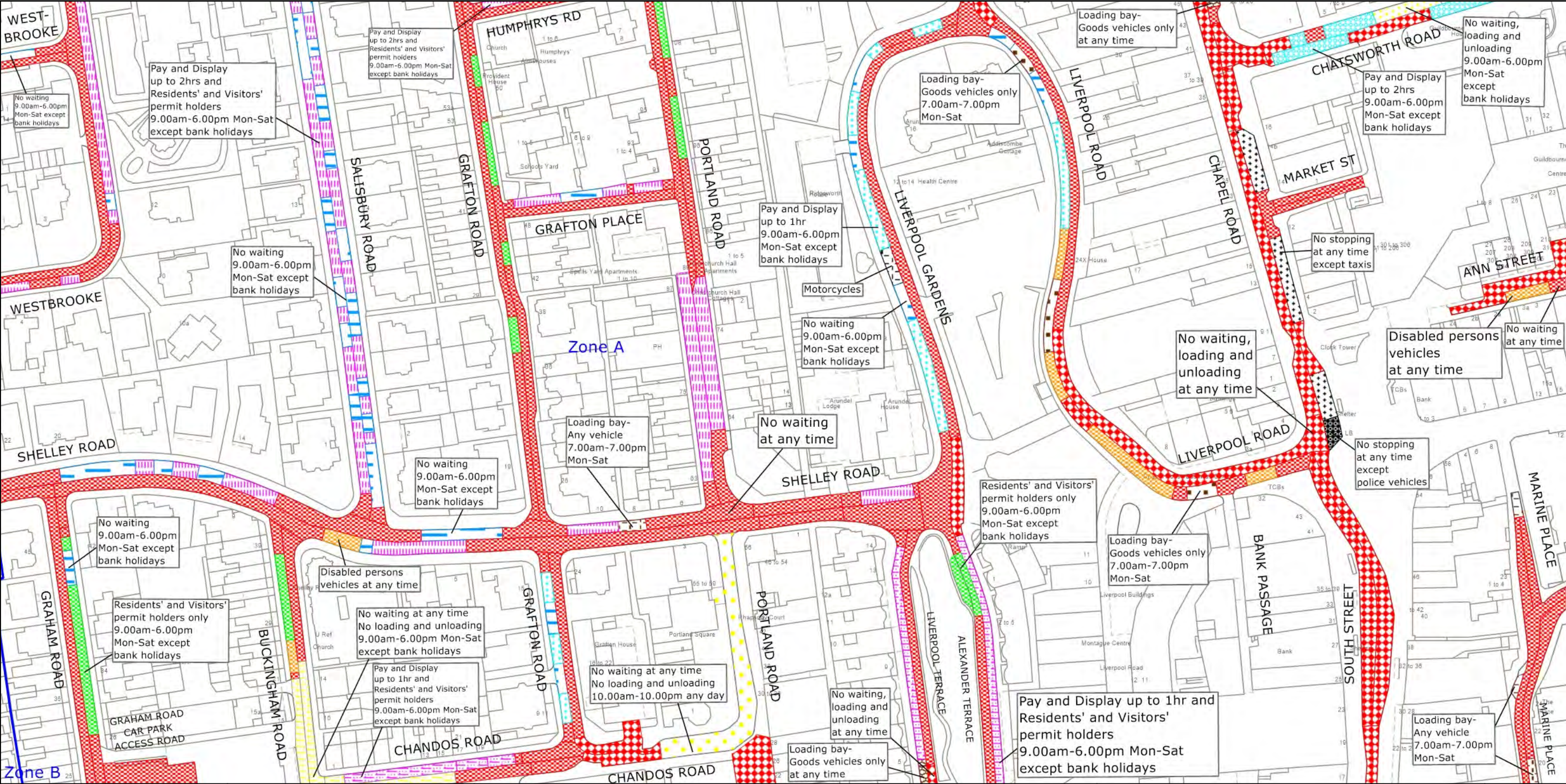
DATE MADE:

WOR8031

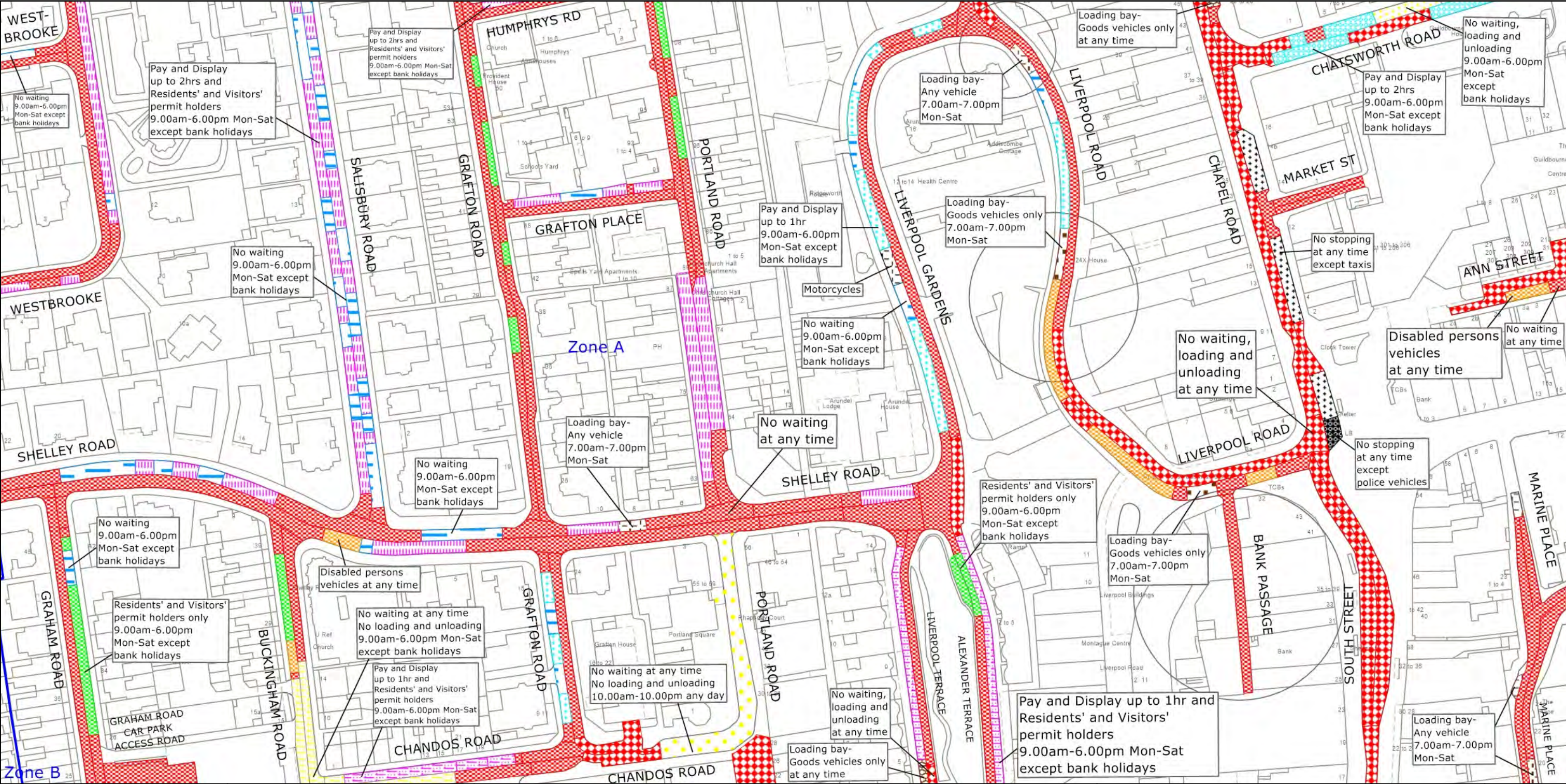
WORTHING CPZ Review 2024-2026
WOR8031
7 July 2025

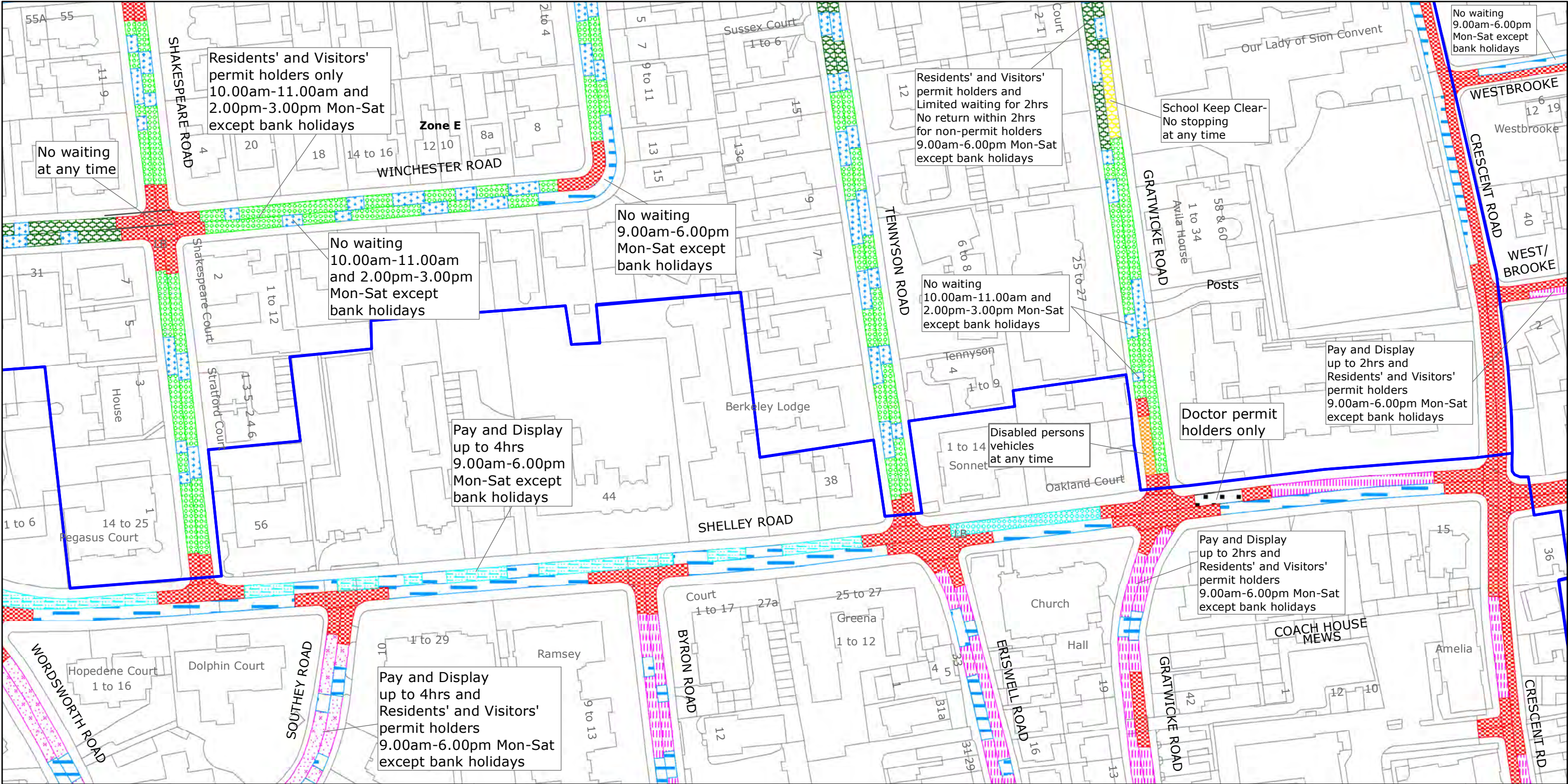






PAGE 2 OF 2: PROPOSED CHANGES TO RESTRICTIONS (CIRCLED)





West Sussex County Council
Highways & Transport
The Grange
Tower Street
Chichester
West Sussex
PO19 1RH

WORTHING BOROUGH: CENTRAL AND HEENE WARDS
WAITING RESTRICTIONS

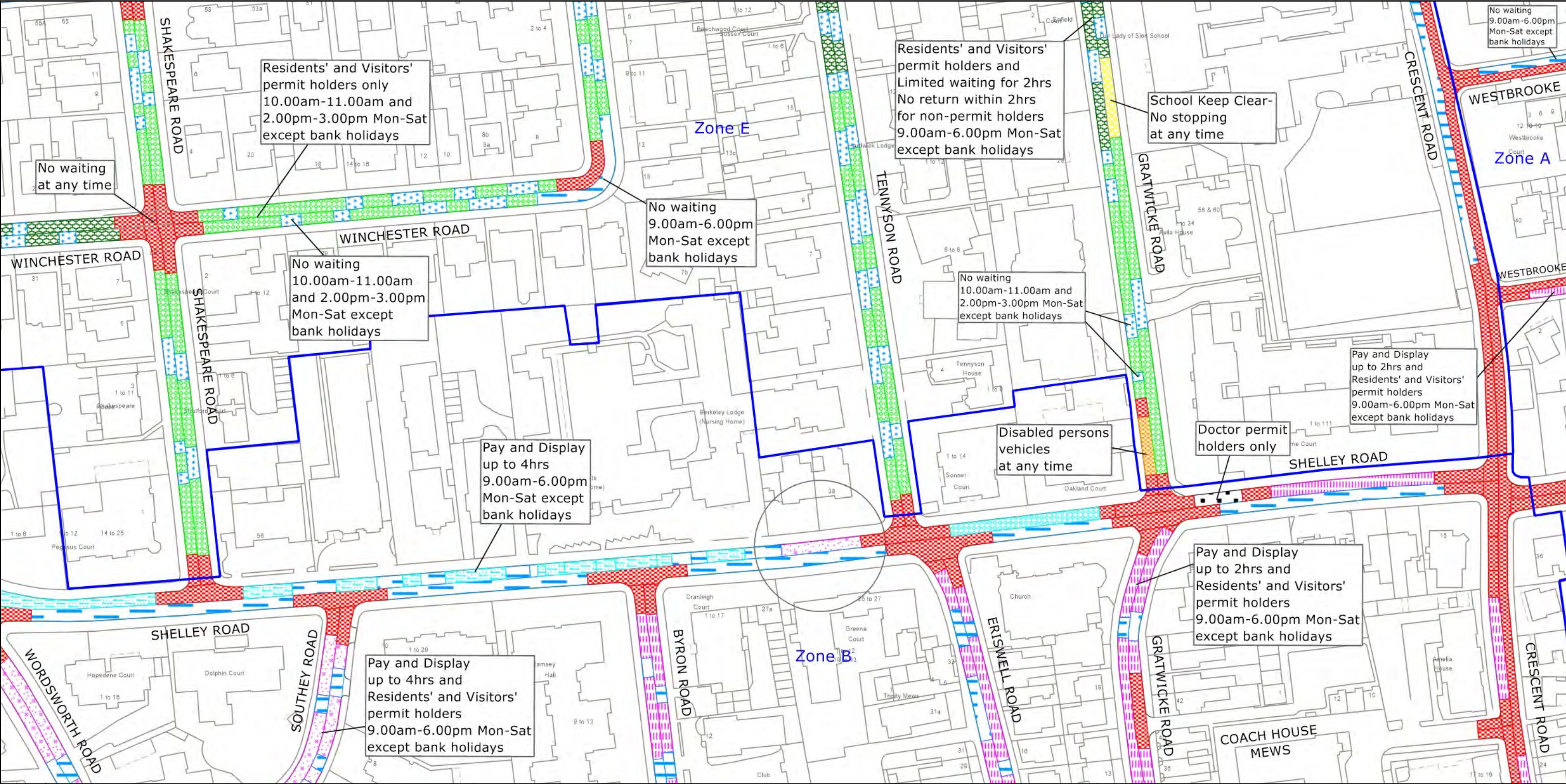
Reproduced from or based upon 2019 Ordnance Survey mapping with permission of the Controller of HMSO (c) Crown Copyright reserved.
Unauthorised reproduction infringes Crown copyright and may lead to prosecution or civil proceedings West Sussex County Council Licence No. 100018485

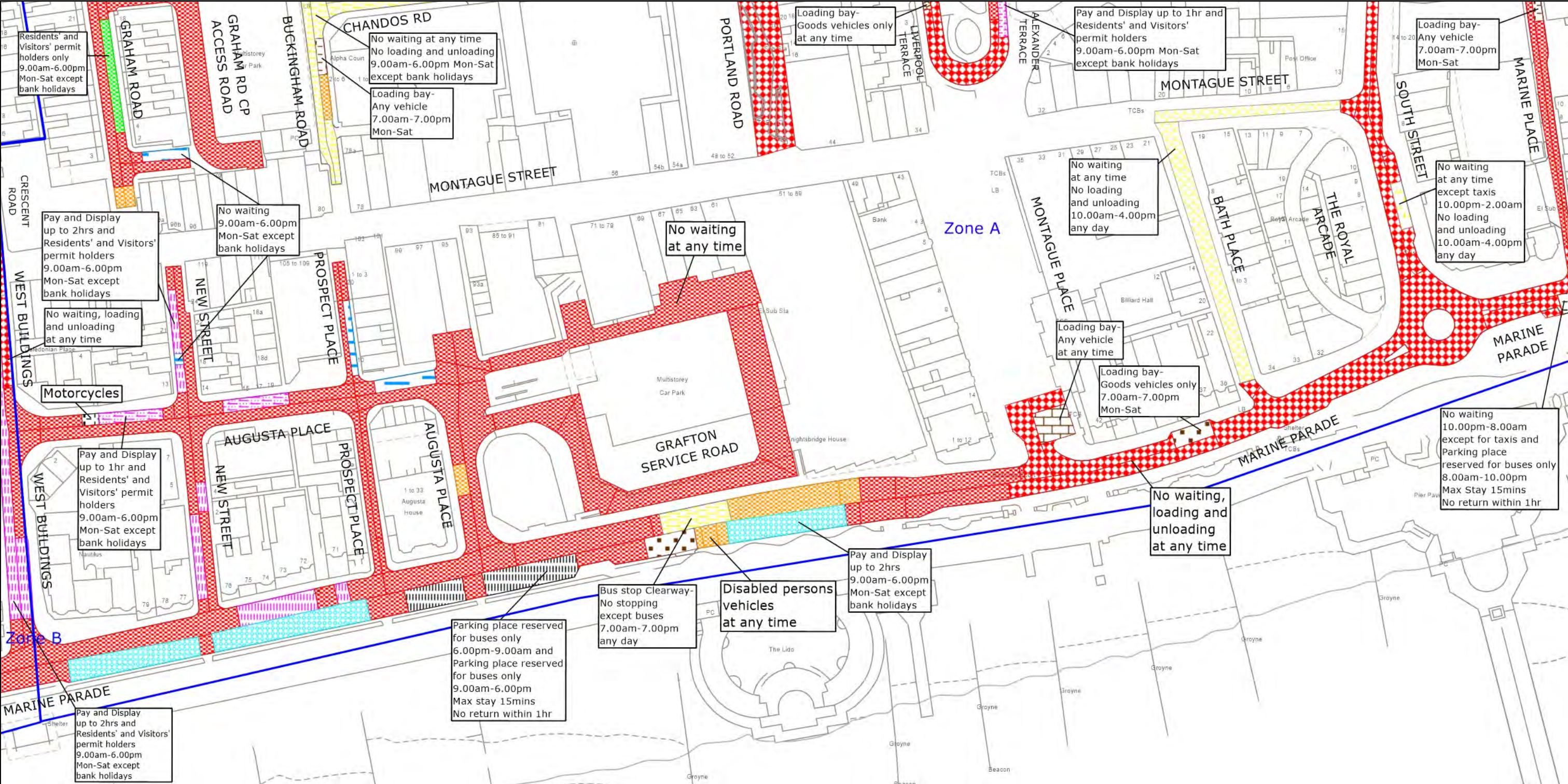
TILE REF NO:
TQ1402NWS

SHEET ISSUE NO 6
SHEET ACTIVE FROM - 22/07/2019

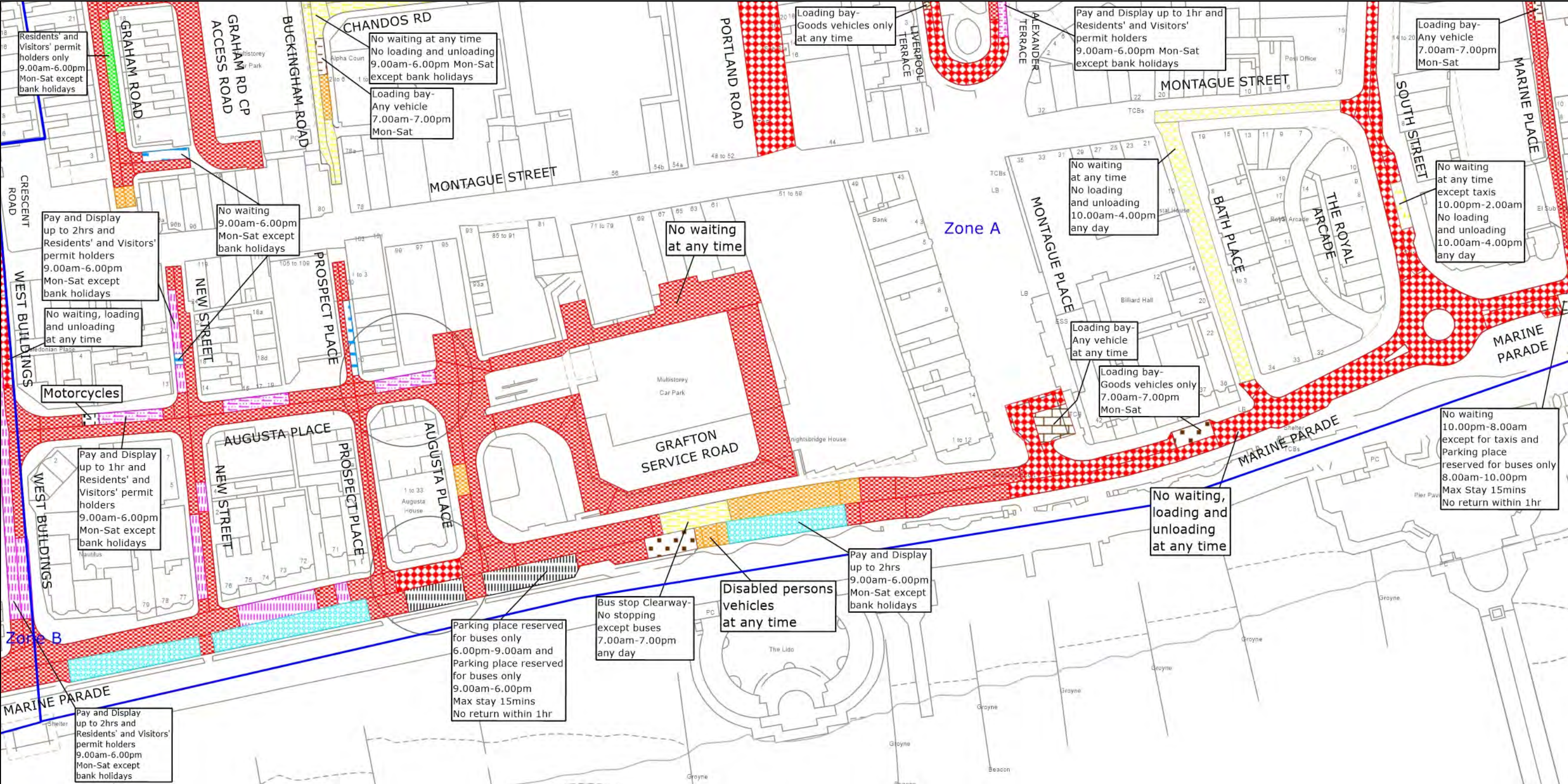
N
SCALE:
1:1250
at A3 size

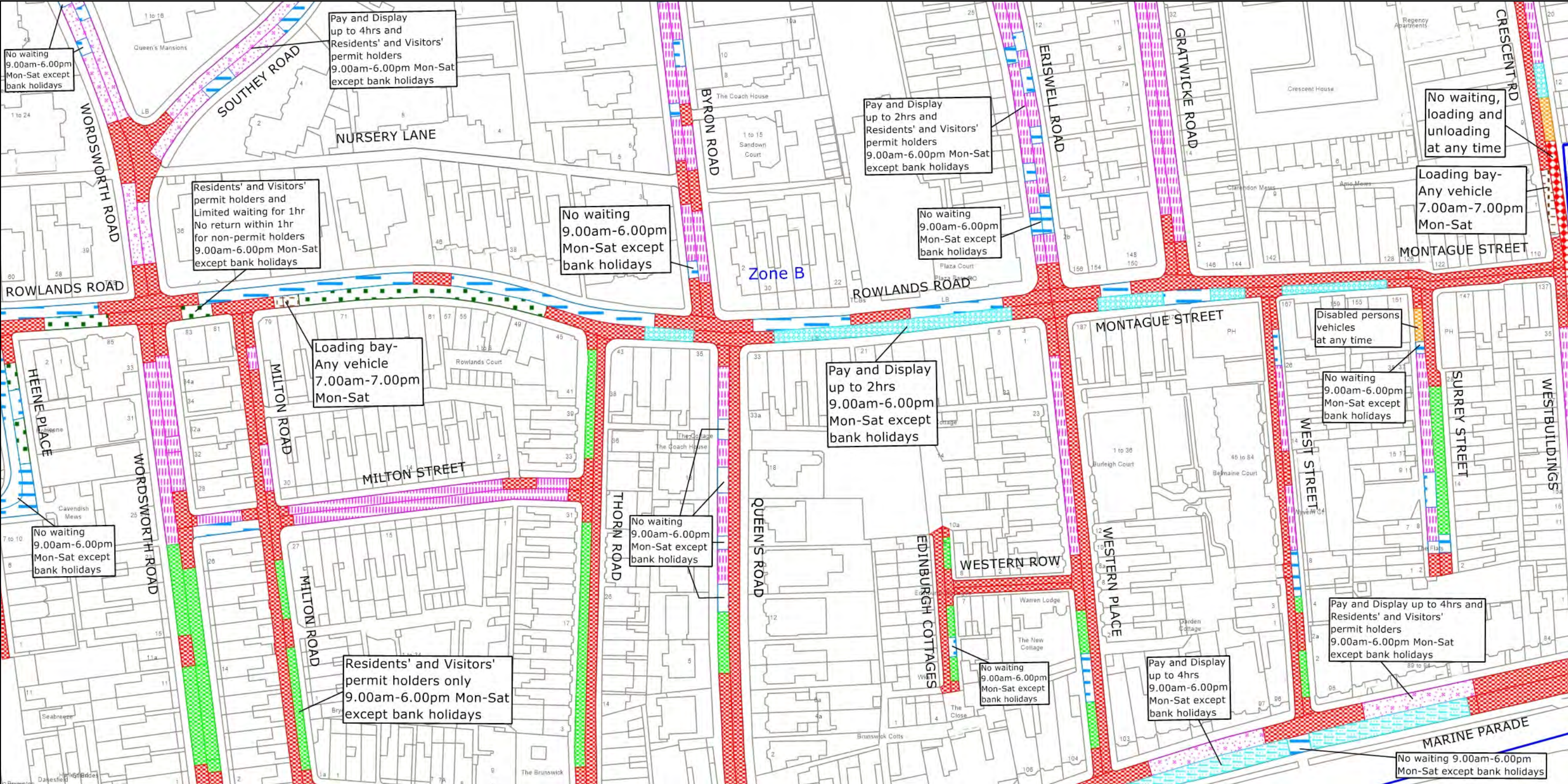
PAGE 2 OF 2: PROPOSED CHANGES TO RESTRICTIONS (CIRCLED)



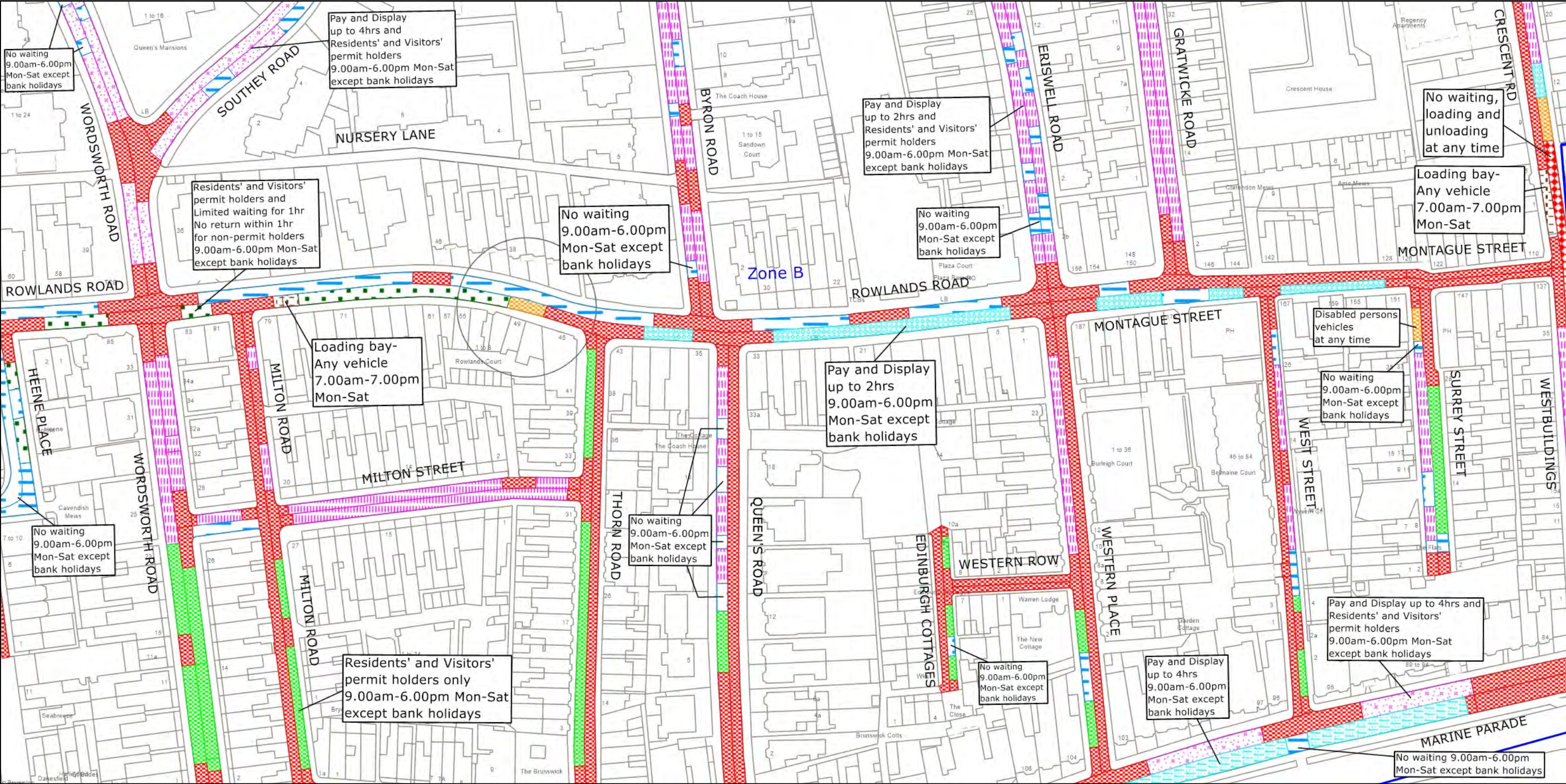


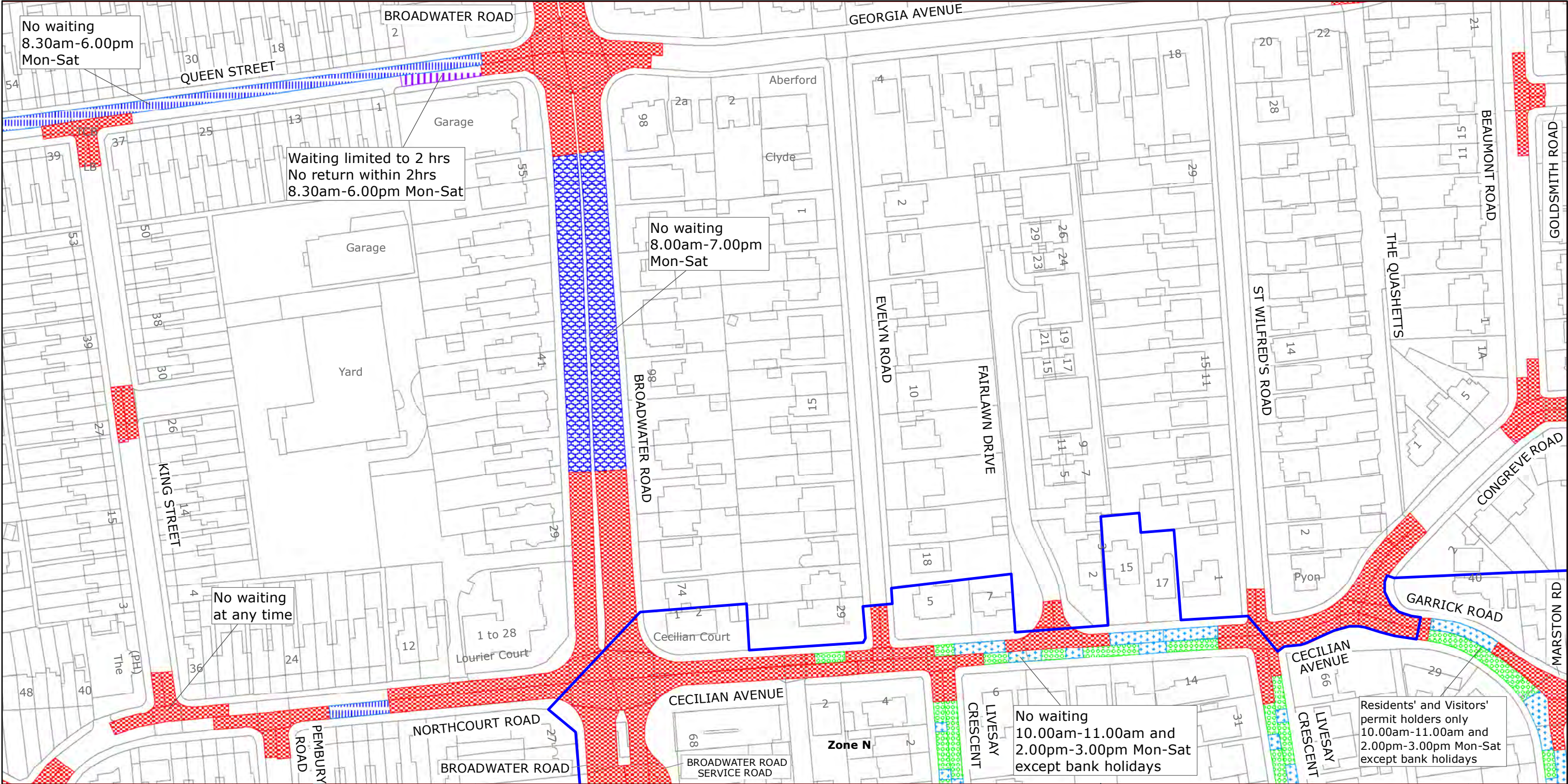
PAGE 2 OF 2: PROPOSED CHANGES TO RESTRICTIONS (CIRCLED)





PAGE 2 OF 2: PROPOSED CHANGES TO RESTRICTIONS (CIRCLED)





West Sussex County Council
Highways & Transport
The Grange
Tower Street
Chichester
West Sussex
PO19 1RH

WORTHING BOROUGH: BROADWATER AND
GAISFORD WARDS

WAITING RESTRICTIONS

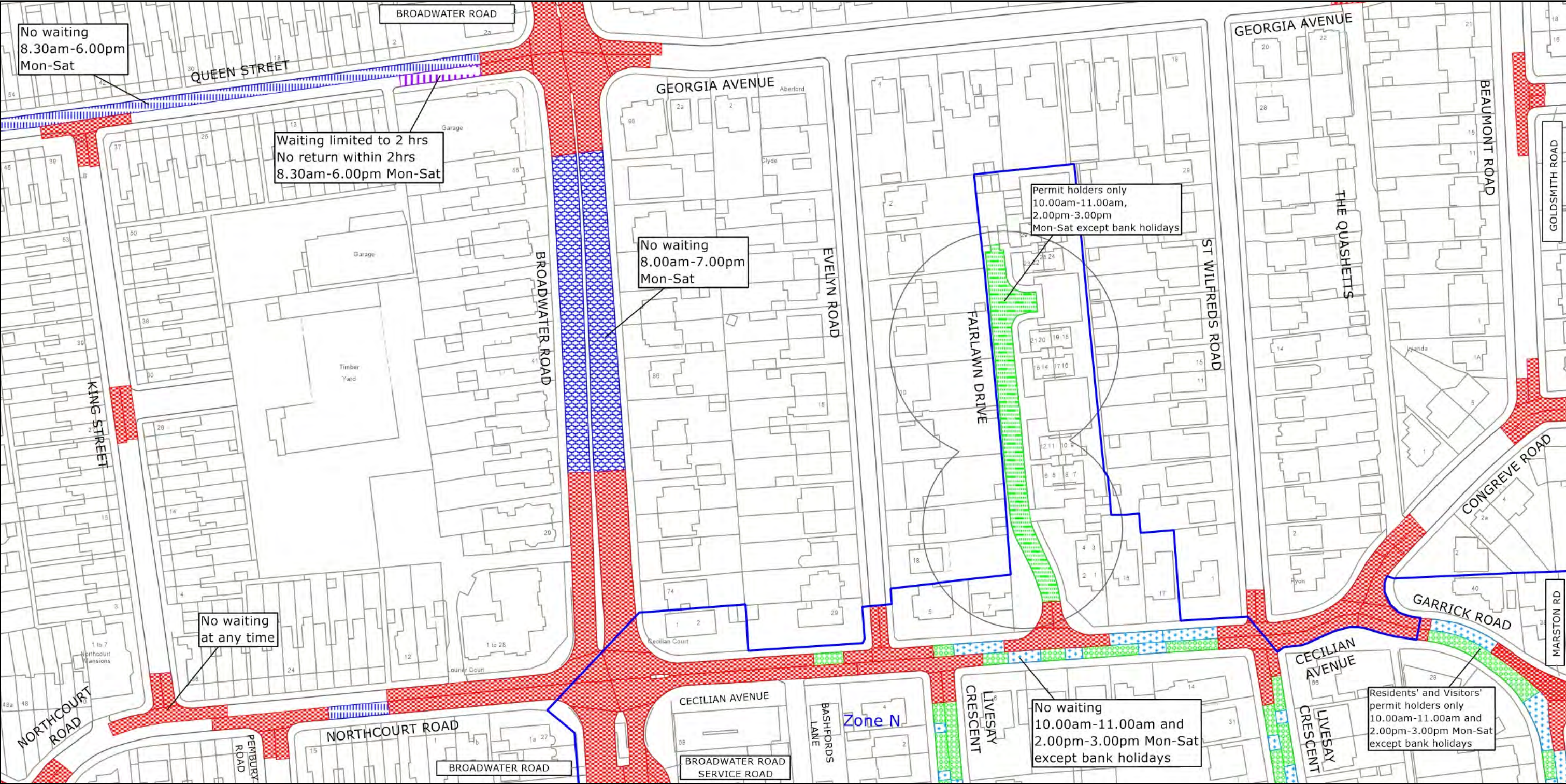
Reproduced from or based upon 2017 Ordnance Survey mapping with permission of the Controller of HMSO (c) Crown Copyright reserved.
Unauthorised reproduction infringes Crown copyright and may lead to prosecution or civil proceedings West Sussex County Council Licence No. 100018485

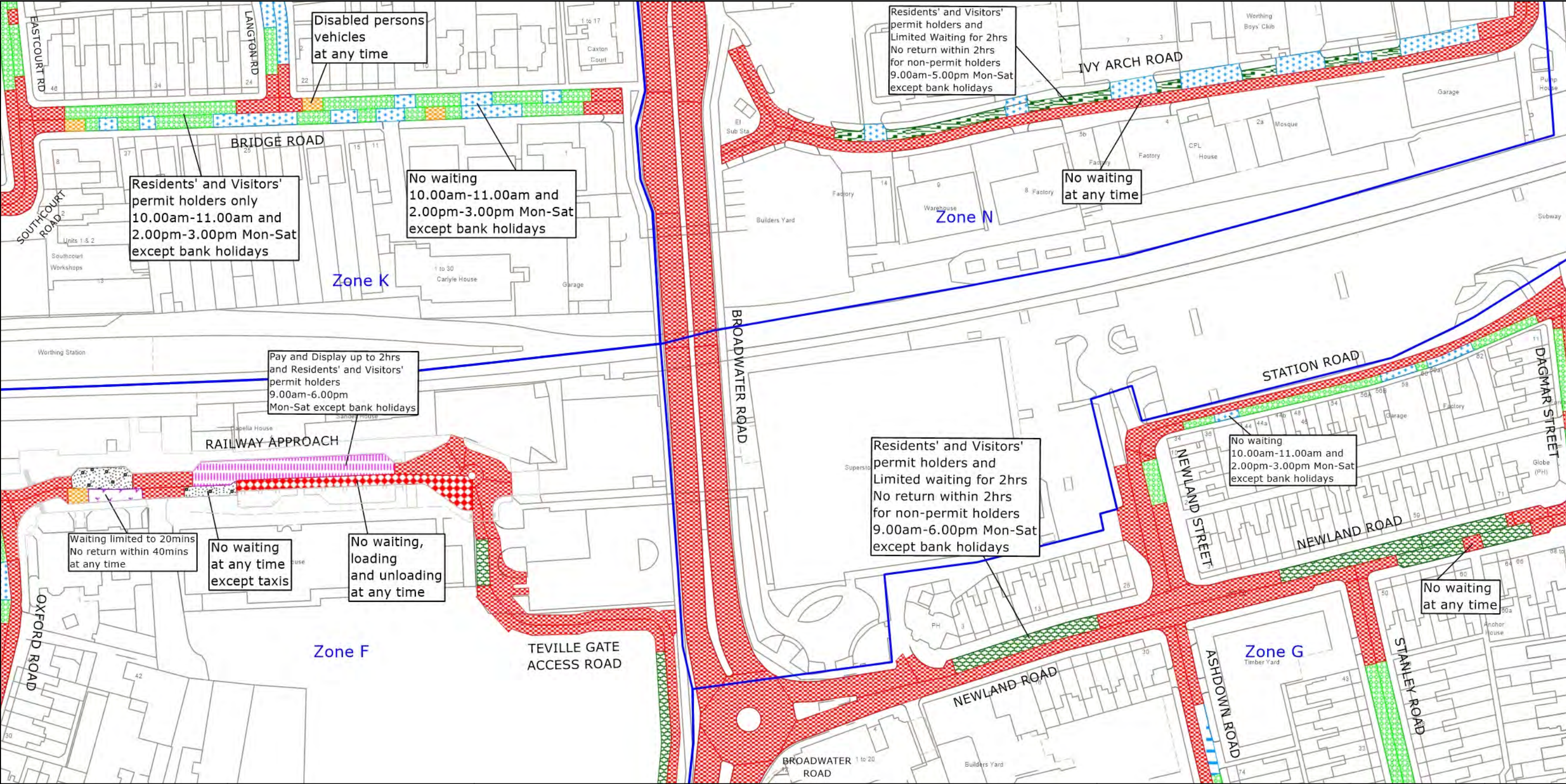
TILE REF NO:
TQ1403NEN

SHEET ISS NO 5
SHEET ACTIVE FROM - 15/09/2017

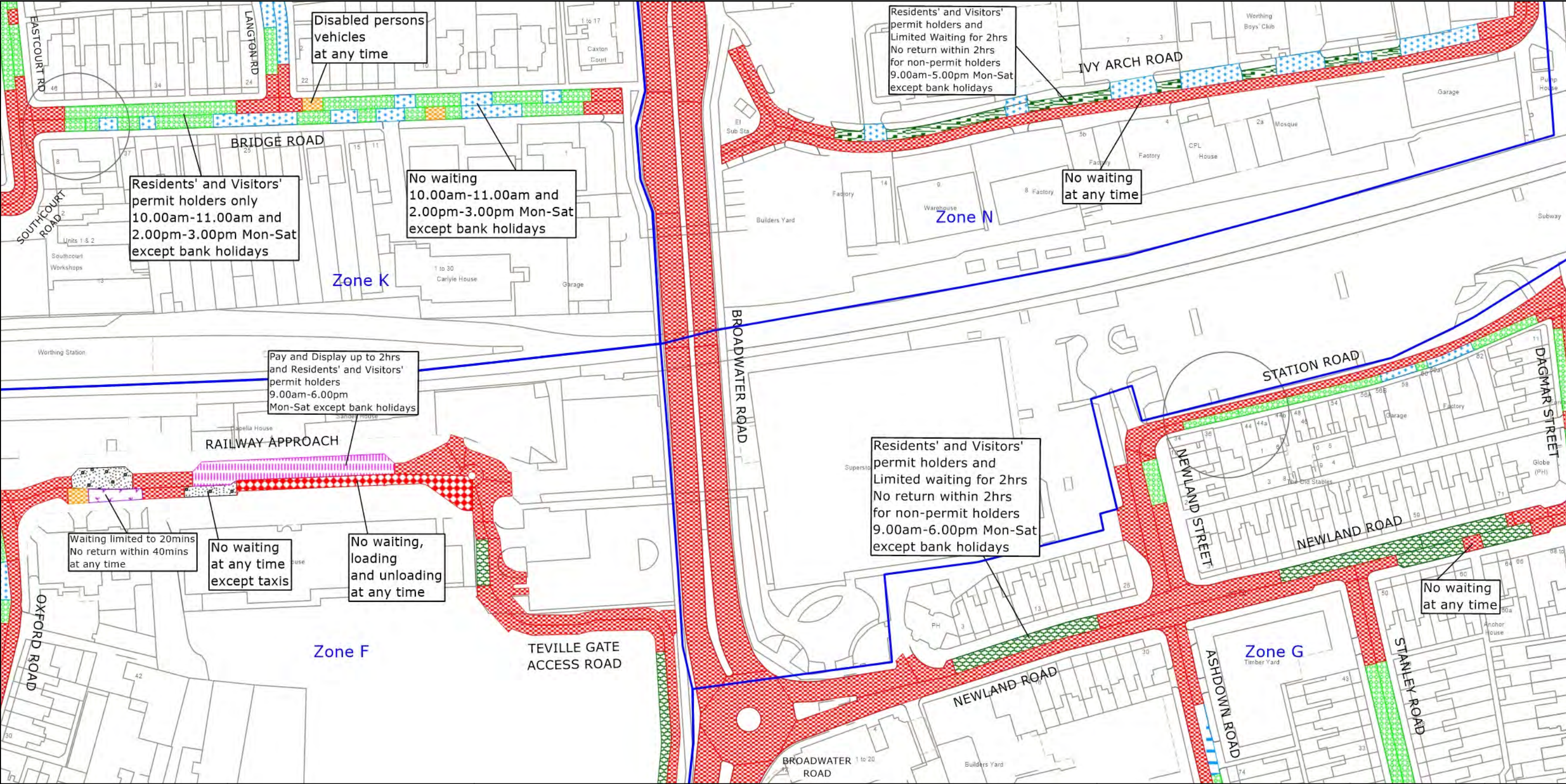
N
SCALE:
1:1250
at A3 size

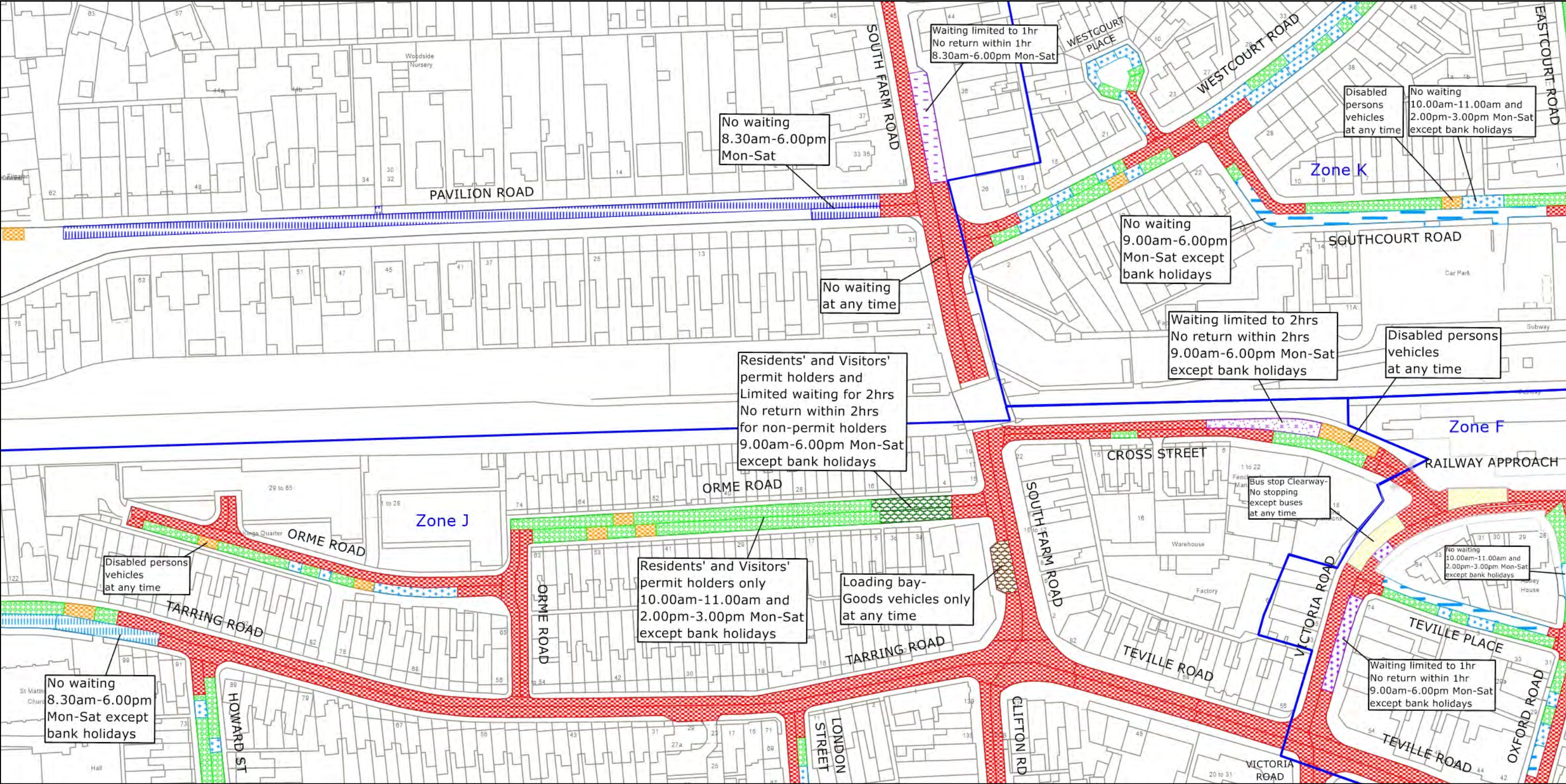
PAGE 2 OF 2: PROPOSED CHANGES TO RESTRICTIONS (CIRCLED)



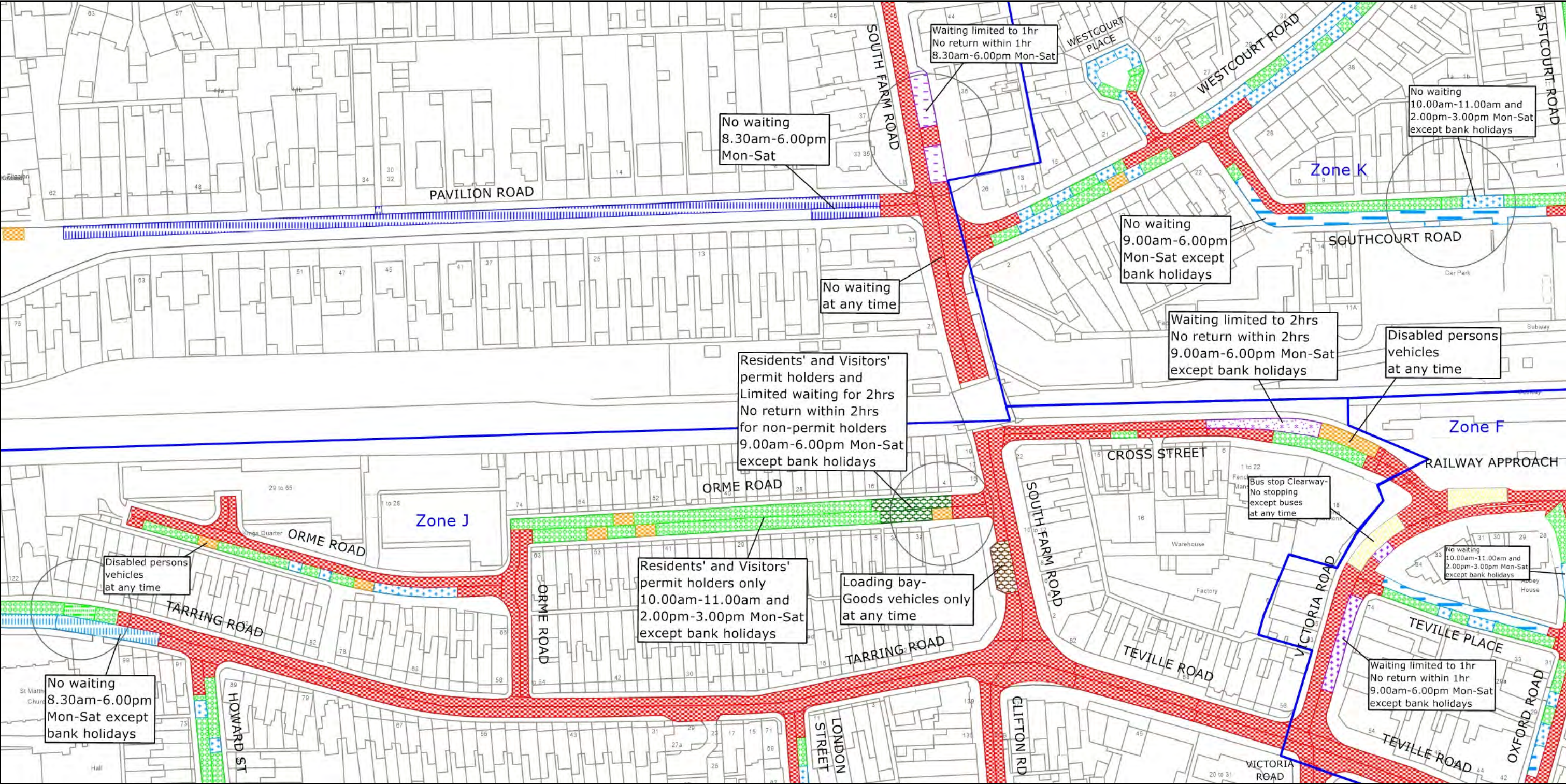


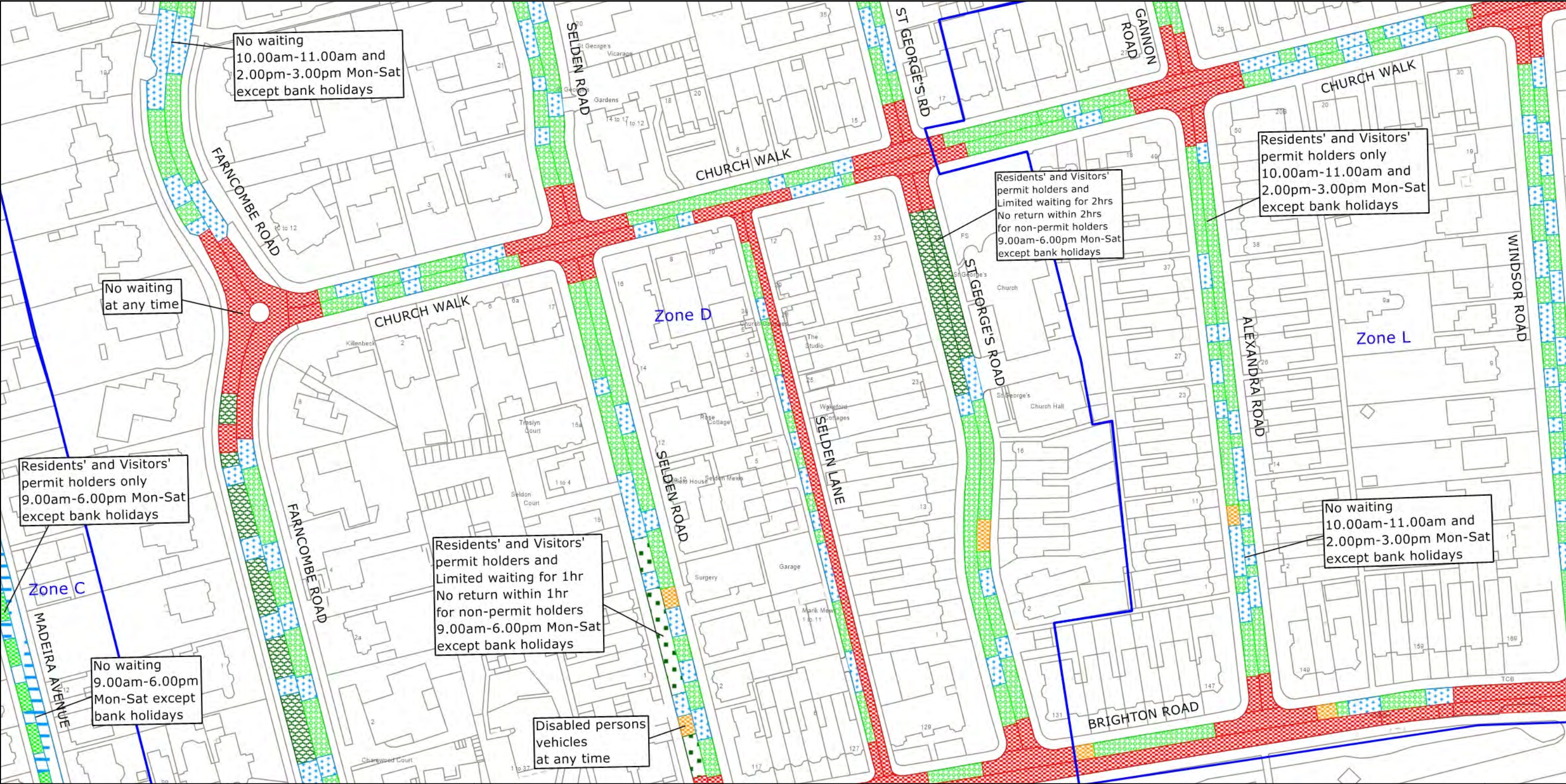
PAGE 2 OF 2: PROPOSED CHANGES TO RESTRICTIONS (CIRCLED)

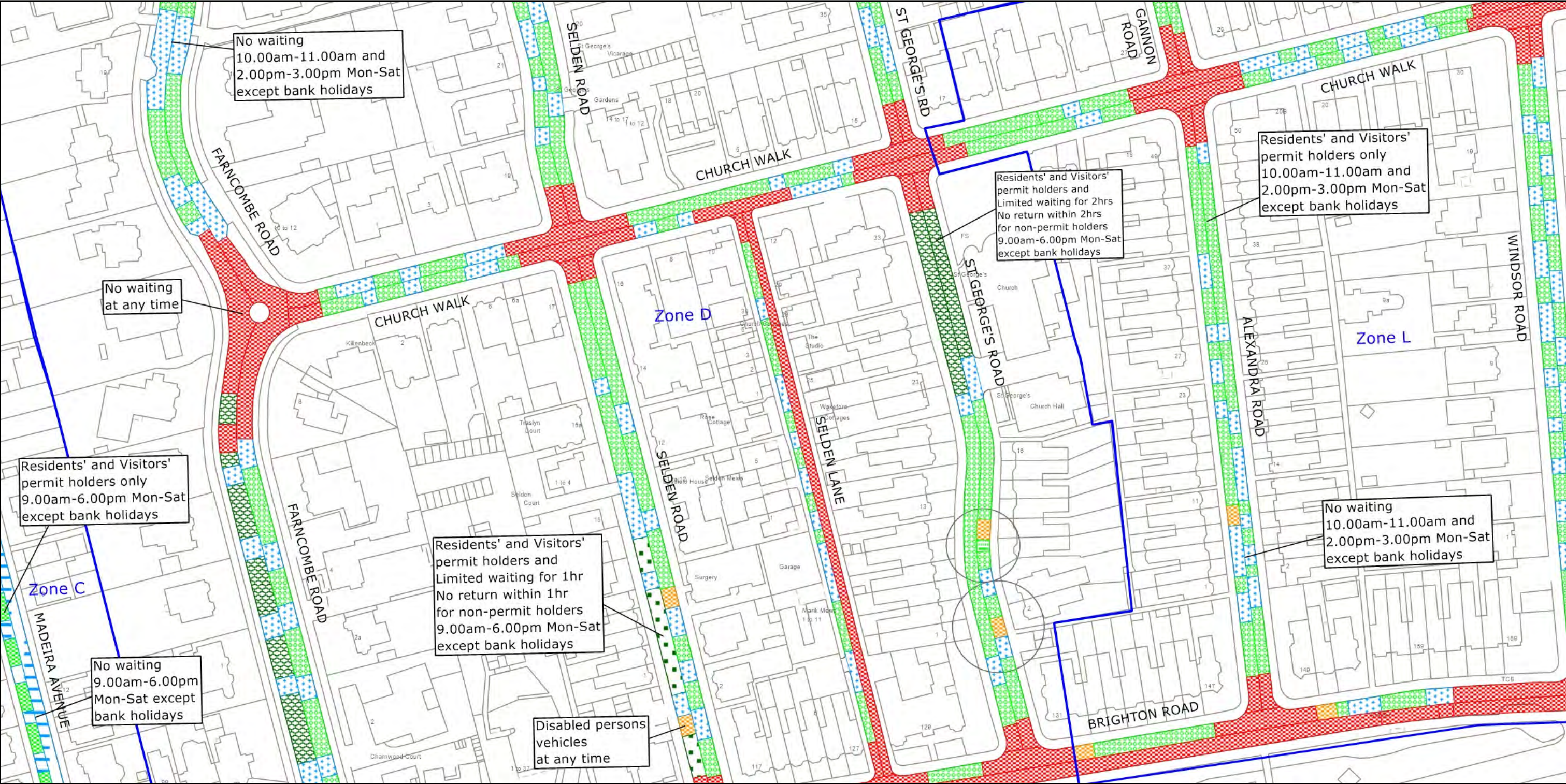


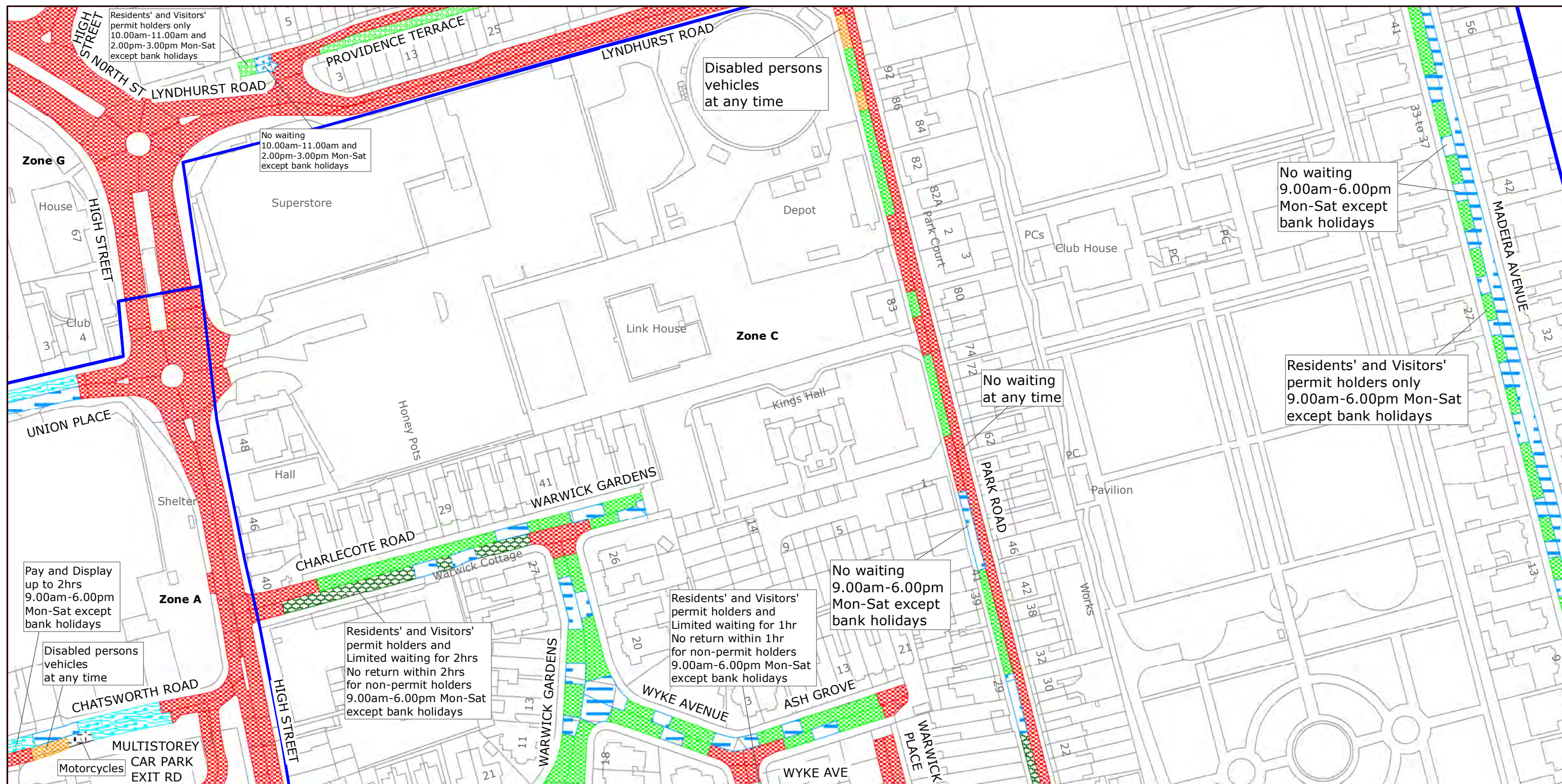


PAGE 2 OF 2: PROPOSED CHANGES TO RESTRICTIONS (CIRCLED)









West Sussex County Council
Highways & Transport
The Grange
Tower Street
Chichester
West Sussex
PO19 1RH

WORTHING BOROUGH: CENTRAL AND SELDEN WARDS

WAITING RESTRICTIONS

Reproduced from or based upon 2017 Ordnance Survey mapping with permission of the Controller of HMSO (c) Crown Copyright reserved.
Unauthorised reproduction infringes Crown copyright and may lead to prosecution or civil proceedings West Sussex County Council Licence No. 100018485

TILE REF NO:
TQ1502NWN

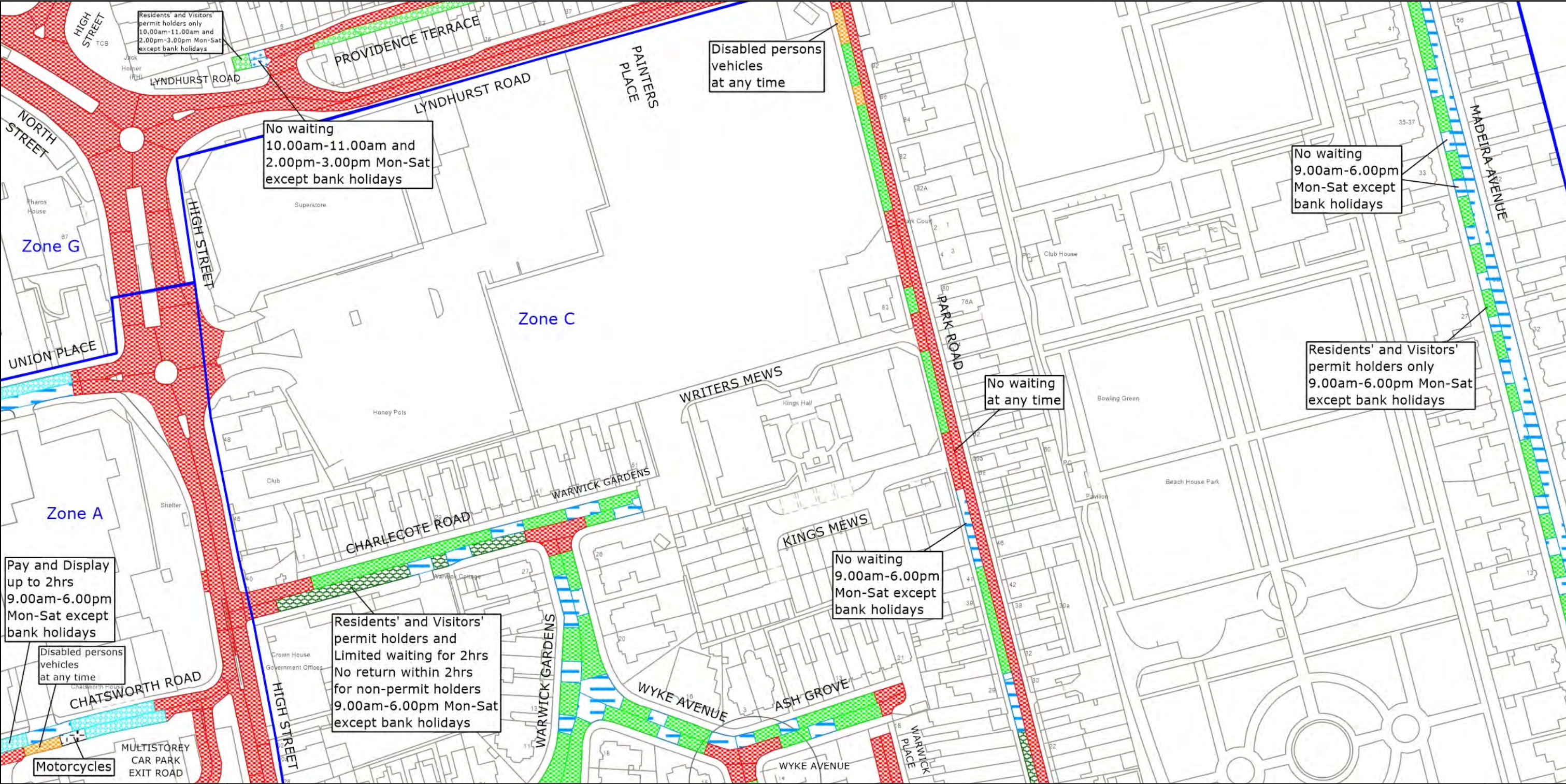
SHEET ISS NO 7

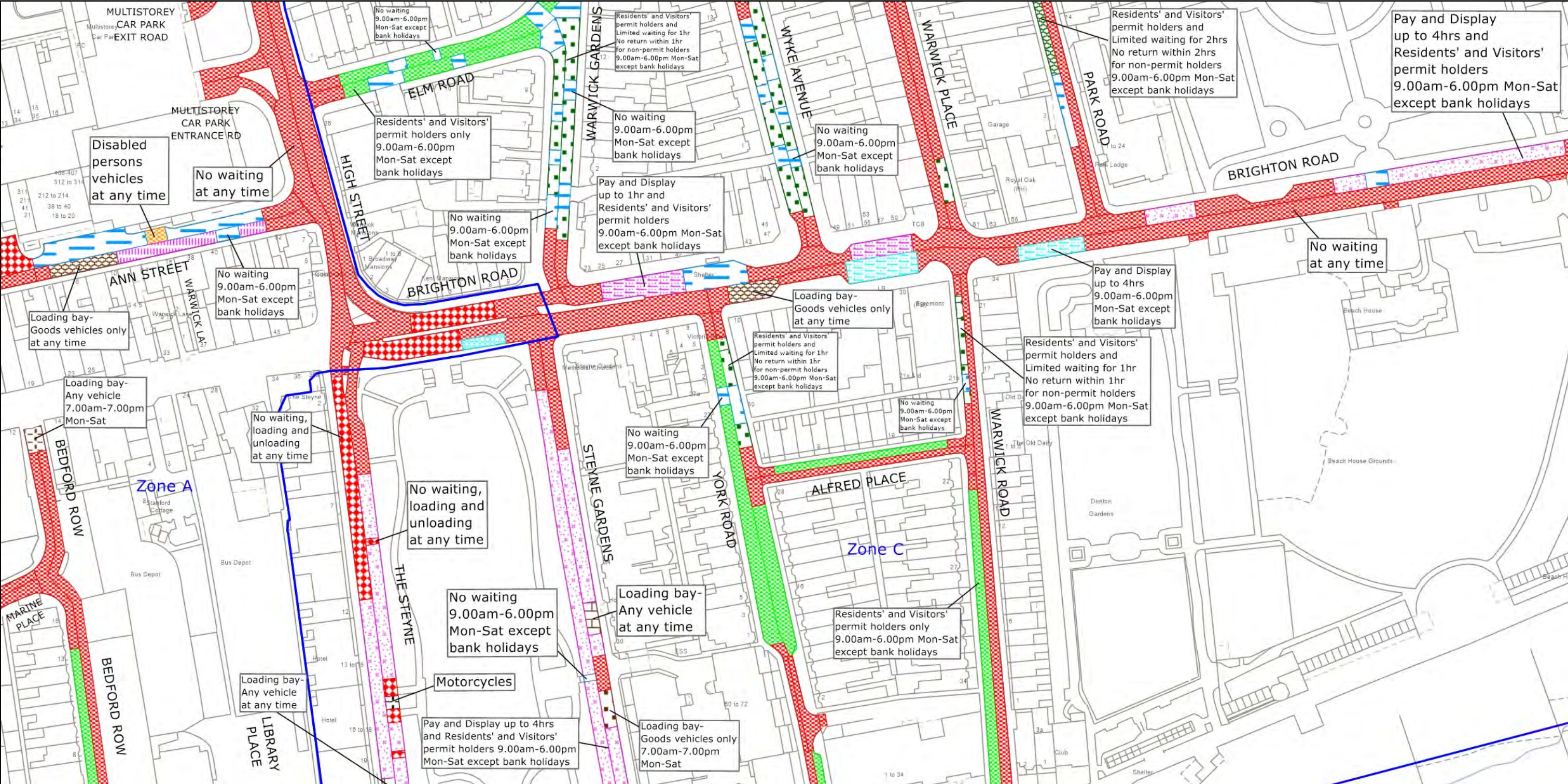
SHEET ACTIVE FROM - 15/09/2017



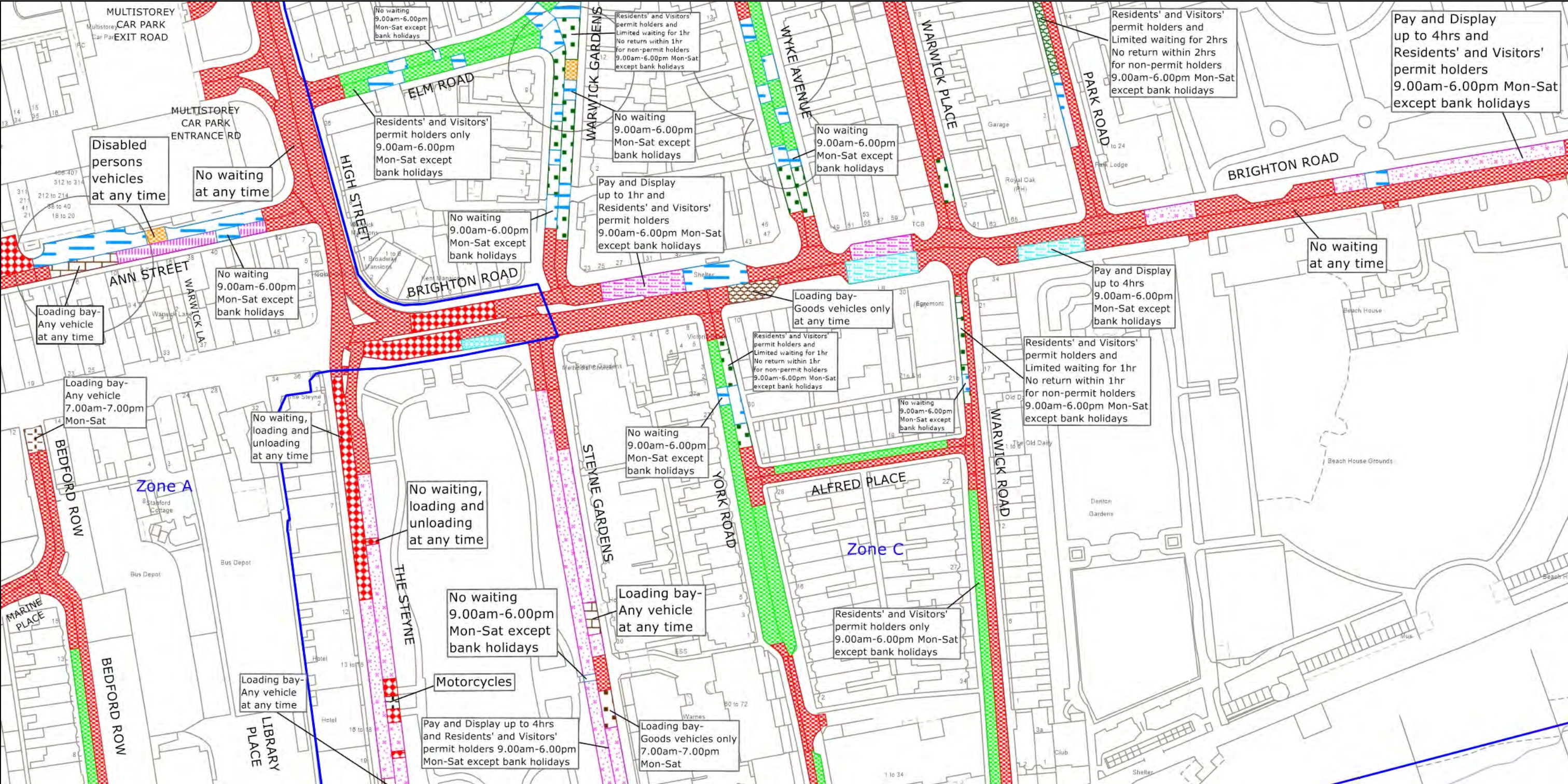
SCALE:
1:1250
at A3 size

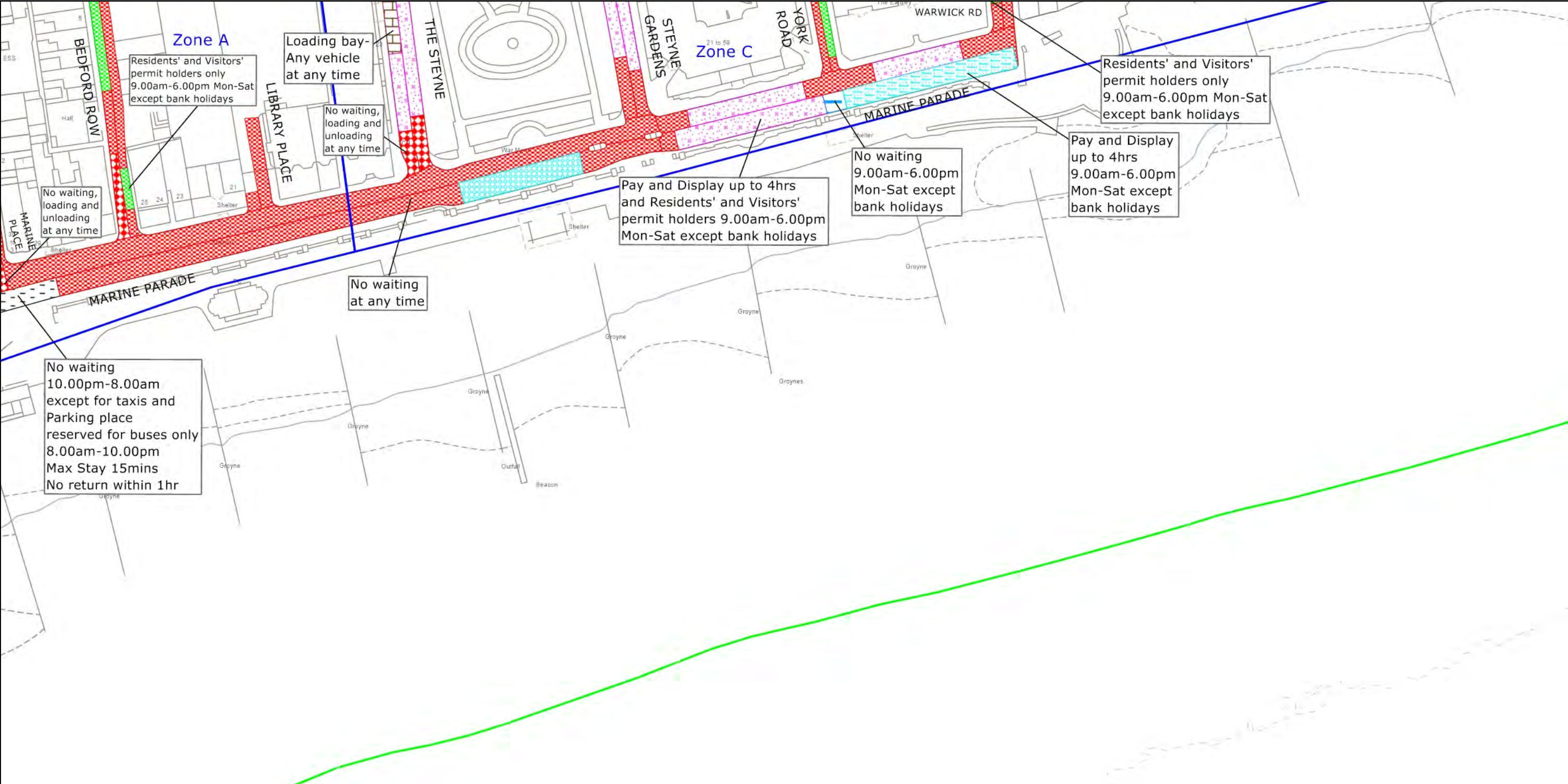
PAGE 2 OF 2: PROPOSED CHANGES TO RESTRICTIONS (CIRCLED)



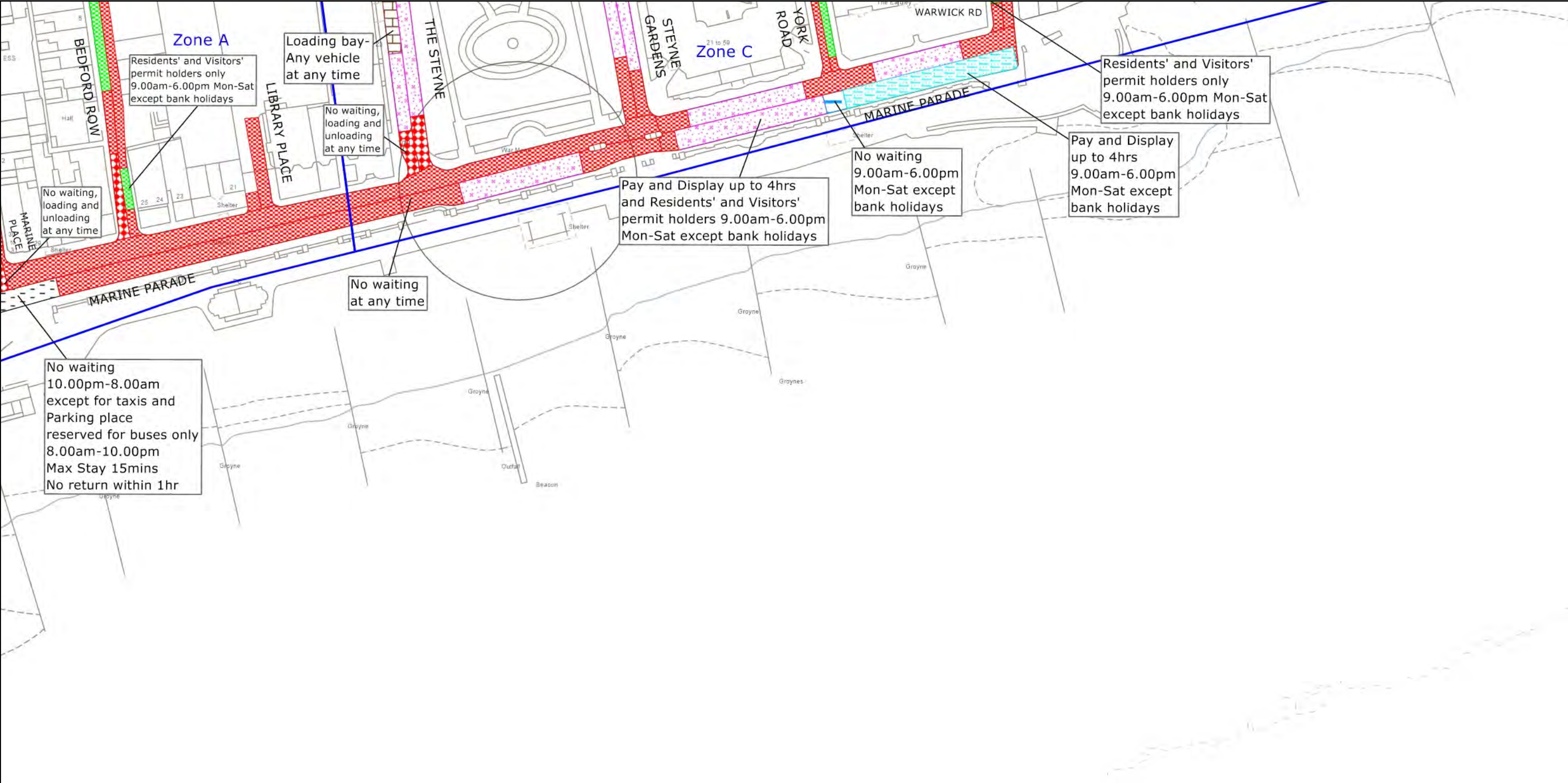


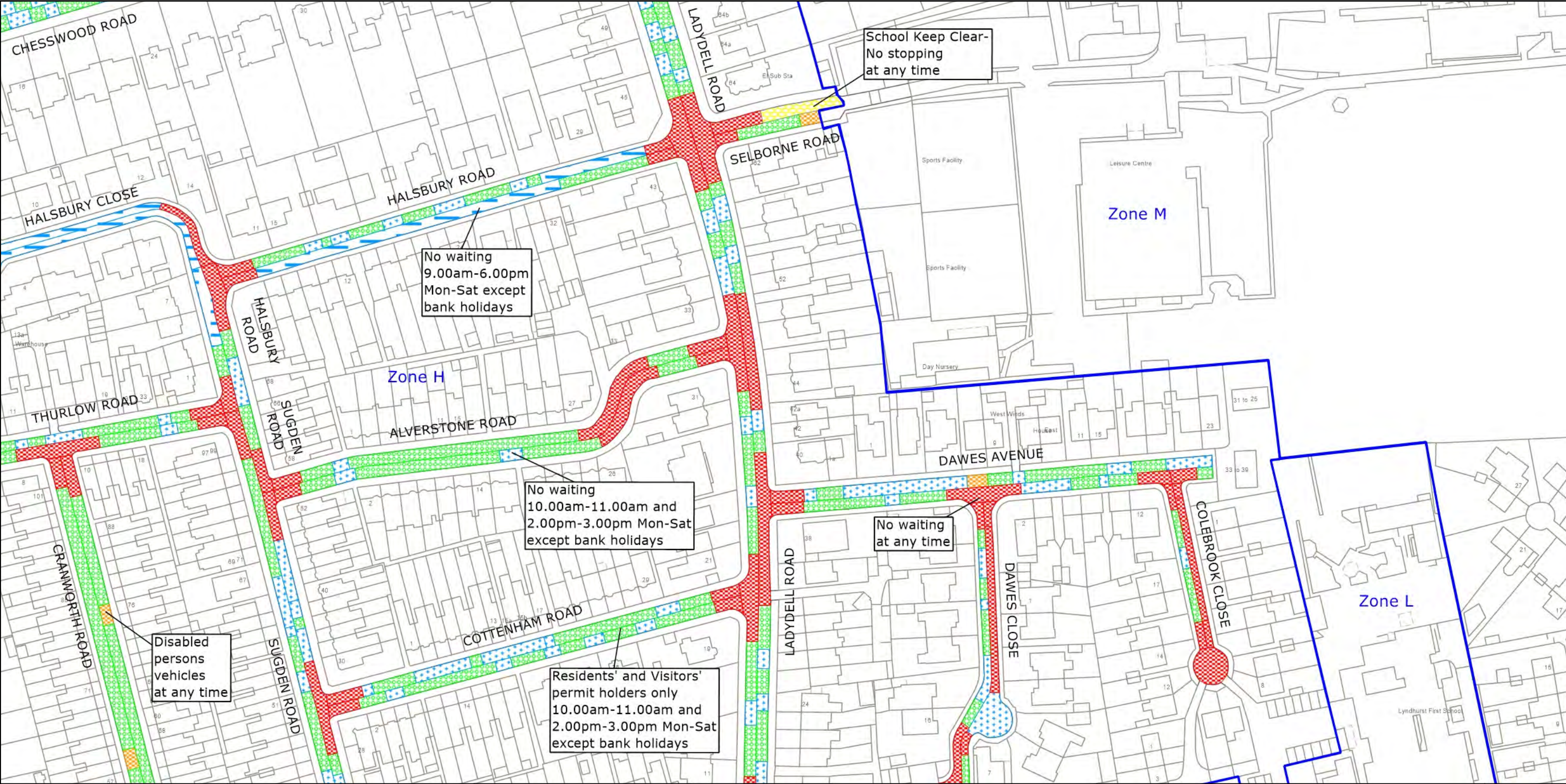
PAGE 2 OF 2: PROPOSED CHANGES TO RESTRICTIONS (CIRCLED)



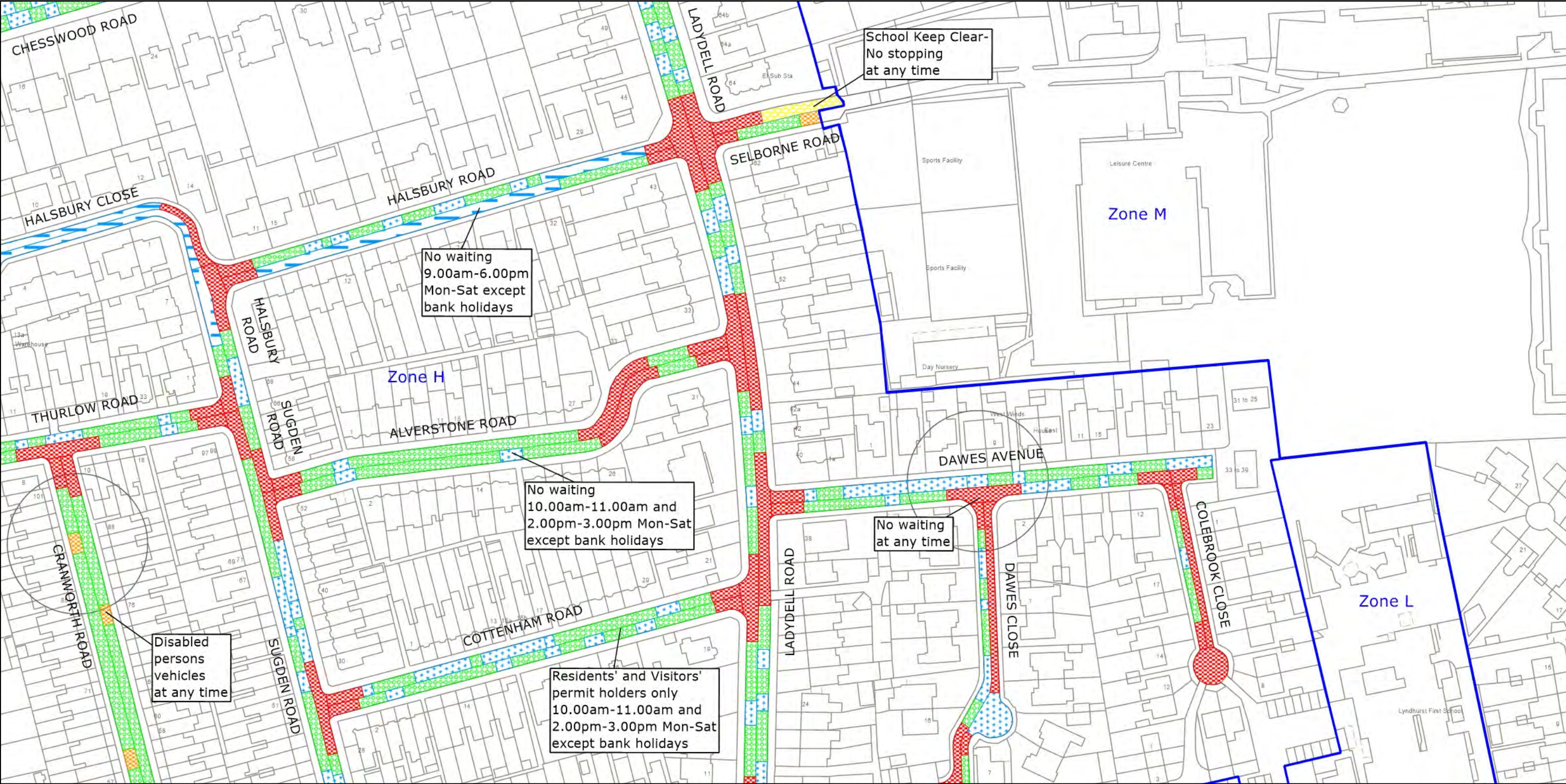


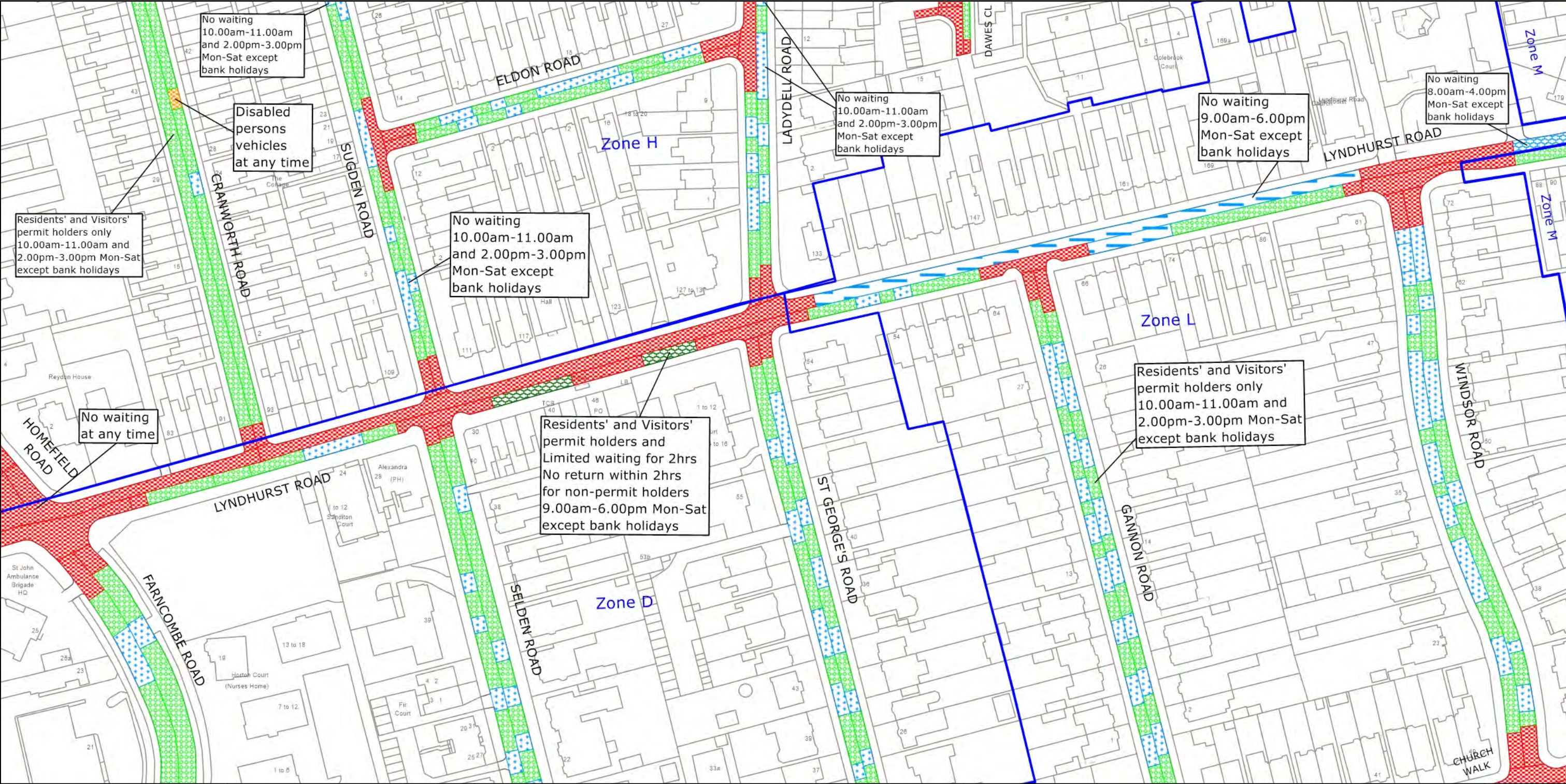
PAGE 2 OF 2: PROPOSED CHANGES TO RESTRICTIONS (CIRCLED)



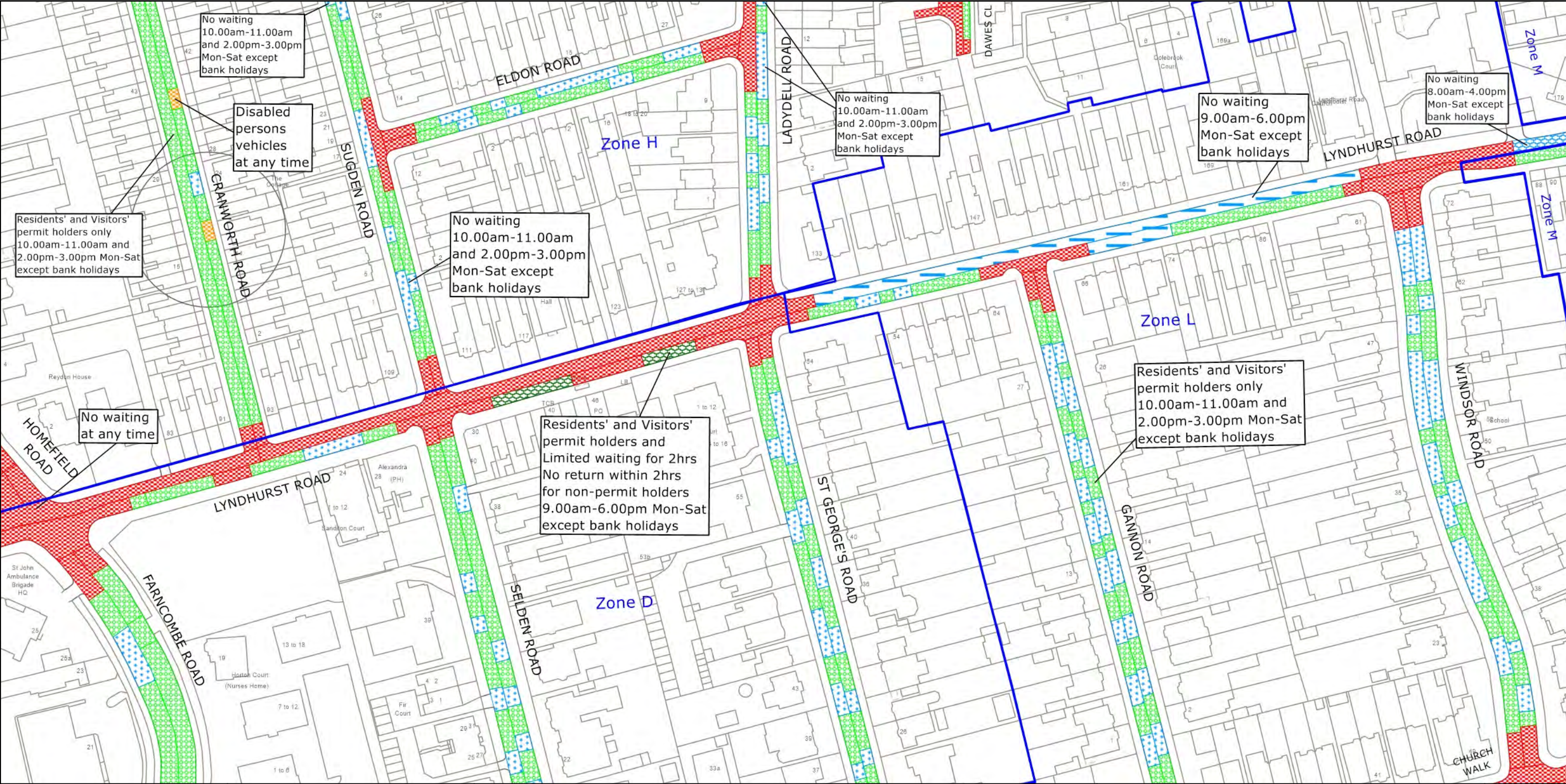


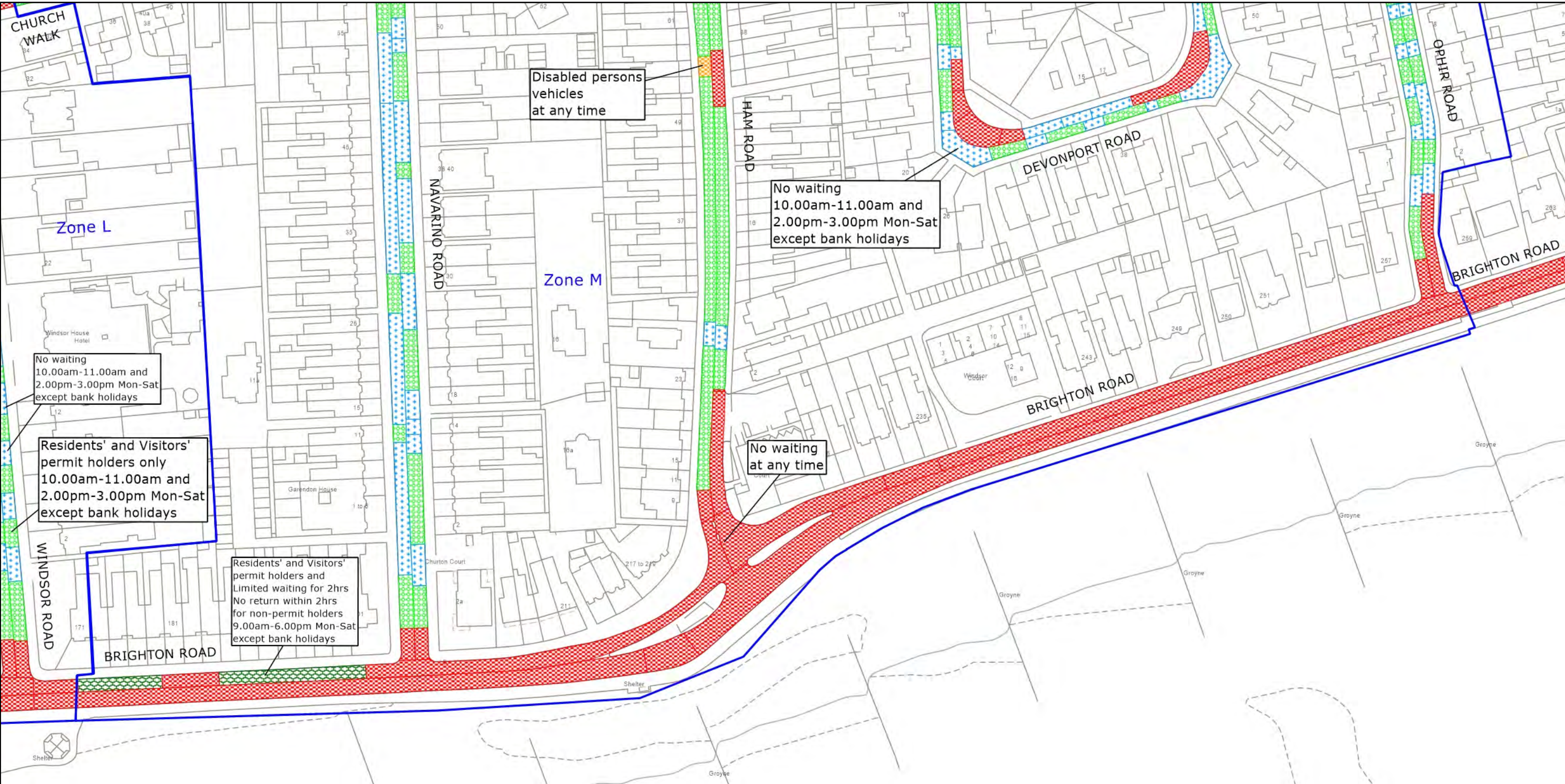
PAGE 2 OF 2: PROPOSED CHANGES TO RESTRICTIONS (CIRCLED)





PAGE 2 OF 2: PROPOSED CHANGES TO RESTRICTIONS (CIRCLED)





PAGE 2 OF 2: PROPOSED CHANGES TO RESTRICTIONS (CIRCLED)

