

Dated this 18th day of April 2024

WILDLIFE AND COUNTRYSIDE ACT 1981

DEFINITIVE MAP AND STATEMENT
FOR CHANCTONBURY

WEST SUSSEX COUNTY COUNCIL
(CHANCTONBURY NO. 1: STEYNING
(ADDITION OF A FOOTPATH))
DEFINITIVE MAP MODIFICATION ORDER 2024

Legal Services
County Hall
West Street
Chichester
West Sussex
PO19 1RQ

Ref: CC803.15660

WILDLIFE AND COUNTRYSIDE ACT 1981

WEST SUSSEX COUNTY COUNCIL
DEFINITIVE MAP AND STATEMENT FOR CHANCTONBURY

WEST SUSSEX COUNTY COUNCIL (CHANCTONBURY NO.1: STEYNING
(ADDITION OF A FOOTPATH))
DEFINITIVE MAP MODIFICATION ORDER 2024

This Order is made by the County Council of West Sussex ('the Council') under Section 53(2)(b) of the Wildlife and Countryside Act 1981 ('the Act') because it appears to the Council that the Chanctonbury Definitive Map and Statement require modification in consequence of the occurrence of an event specified in Section 53(3)(c)(i) of the Act; namely, that a right of way which is not shown in the map and statement subsists or is reasonably alleged to subsist over land in the area to which the map relates, being a right of way such that the land over which the right subsists is a footpath.

The Council has consulted every local authority whose area includes the land to which the Order relates. The Council hereby orders that:

1. For the purposes of this order the relevant date is the 19th March 2024.
2. The Definitive Map and Statement for Chanctonbury shall be modified as described in Part I and Part II of the Schedule and shown on the map attached to this Order.
3. This Order shall take effect on the date it is confirmed and may be cited as The West Sussex County Council (Chanctonbury - No.1: Steyning (Addition of A Footpath)) Definitive Map Modification Order 2024.

Dated this 18th day of April 2024

THE COMMON SEAL of the COUNTY COUNCIL)
)
of WEST SUSSEX was hereunto affixed in)
)
the presence of:)
)
)
)
Authorized Signatory



SCHEDULE

PART I

Modification of the Chanctonbury Definitive Map

Description of Path A to be added

A footpath commencing at Mouse Lane (grid reference 517275, 111572) and proceeding in a south-westerly direction for approximately 481 metres (grid reference 516857, 111340) with a minimum width of 2.25 metres as depicted by use on the ground. The footpath continues in a south-westerly direction for 223 metres with a minimum width of 1.5 metres as depicted by use on the ground to grid reference 516646, 111272. The footpath continues south for approximately 20 metres to grid reference 516650, 111252 and then in a south-easterly direction for approximately 308 metres to grid reference 516943, 111280. The footpath then continues in a southerly direction for approximately 135 metres to footpath 2715 (grid reference 516999, 111167) as shown by the broken black line on plan numbered 01830 and marked Plan A and with a minimum width of 1.5 metres as depicted by use on the ground.

Description of Extension 1 to be added

A footpath commencing at Path A grid reference 516663, 111285 and proceeding in a northerly direction for approximately 168 metres with a minimum width of 1.5 metres as depicted by use on the ground until it reaches a gate. The path then proceeds in a north-westerly direction with a minimum width of 0.8metres as depicted by use on the ground until reaching bridleway 2714 as shown by the broken black line on plan numbered 01830 and marked Extension 1.

Description of Extension 2 to be added

A footpath commencing at Path A grid reference 516649, 111255 and proceeding in a westerly direction for approximately 265 metres to the historic Rifle Range Target (grid reference 516399, 111171) as shown by the broken black line on plan numbered 01830 and marked Extension 2 and with a minimum width of 1.5 metres as depicted by use on the ground.

PART II

Modification of the Chanctonbury Definitive Statement

Particulars of path or way

Status

Description

Footpath A footpath commencing at Mouse Lane (grid reference 517275, 111572) and proceeding in a south-westerly direction for approximately 481 metres (grid reference 516857, 111340) with a minimum width of 2.25 metres. The footpath continues in a south-westerly direction for 223 metres with a minimum width of 1.5 metres to grid reference 516646, 111272. The footpath then continues south for approximately 20 metres to grid reference 516650, 111252 and then in a south-easterly direction for approximately 308 metres to grid reference 516943, 111280. The footpath then continues in a southerly direction for approximately 135 metres to footpath 2715 (grid reference 516999, 111167) as shown by the broken black line on plan numbered 01830 marked Path A and with a minimum width of 1.5 metres.


Footpath A footpath commencing at grid reference 516663, 111285 and proceeding in a northerly direction for approximately 168 metres with a minimum width of 1.5 metres until it reaches a gate. The path then proceeds in a north-westerly direction with a minimum width of 0.8 metres until reaching bridleway 2714 as shown by the broken black line on plan numbered 01830 and marked Extension 1.

Footpath A footpath commencing along Path A at grid reference 516649, 111255 and proceeding in a westerly direction for approximately 265 metres to the historic Rifle Range Target (grid reference 516399, 111171) as shown by the broken black line on plan numbered 01830 and marked Extension 2 and with a minimum width of 1.5 metres.



Parish: Steyning

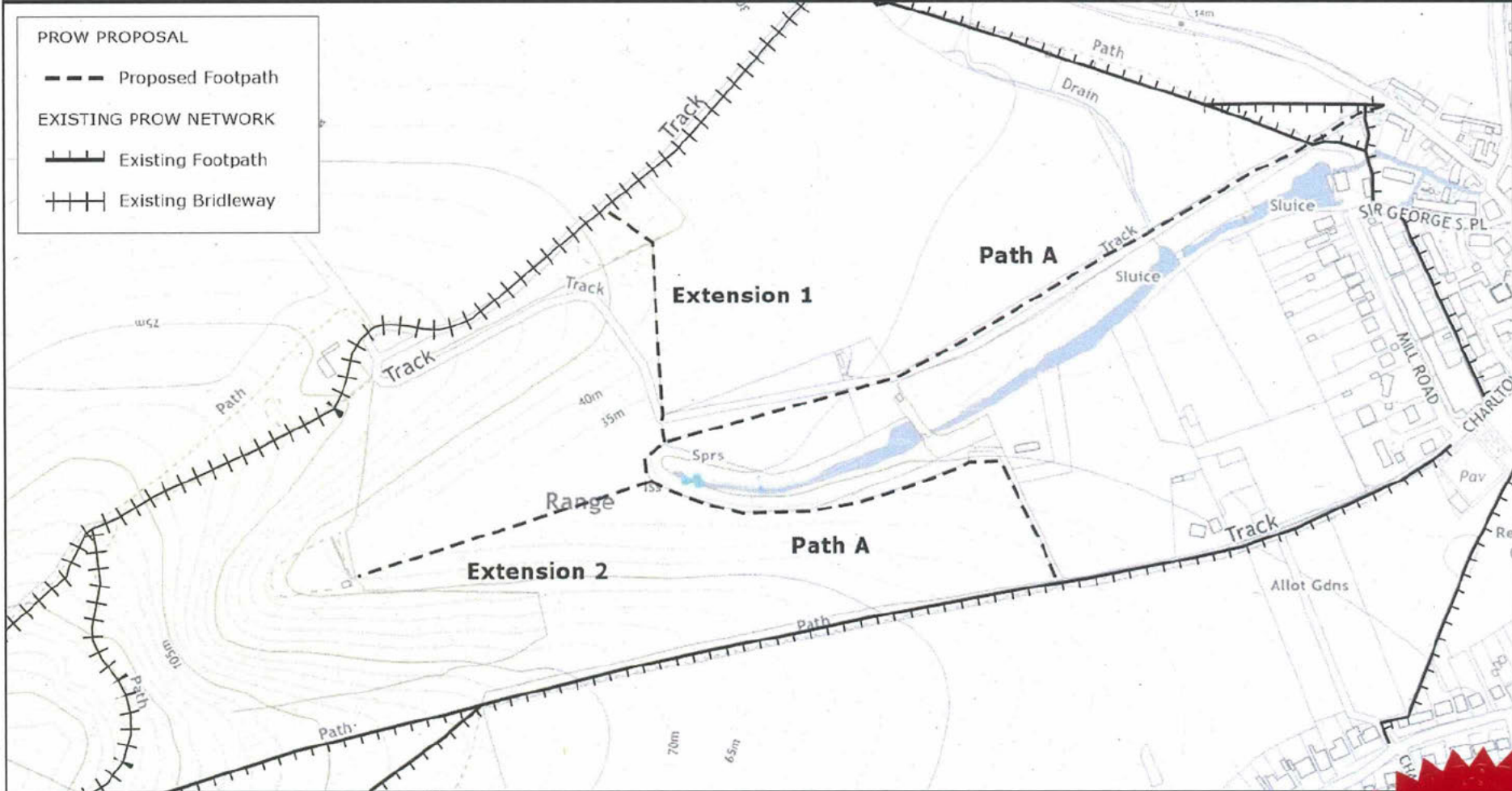
Agenda Item No:

PROW PROPOSAL

-  Proposed Footpath

EXISTING PROW NETWORK

-  Existing Footpath
-  Existing Bridleway



© Crown copyright and database rights 2024 OS licence no AC000849983.
 You are permitted to use this data solely to enable you to respond to, or interact with, the organisation that provided you with the data.
 You are not permitted to copy, sub-license, distribute or sell any of this data to third parties in any form.

DMMO 4/21: Addition of a Footpath across Steyning Rifle Range - Site Plan



Plan: 01830	1:5000	OS Sheet: TQ1611	Photocopy liable to distortion	Matt Davey Assistant Director Highways, Transport and Planning
Date: 09 April 2024		Grid Ref: TQ1674311324		

