

# **TRAFFIC REGULATION ORDER (TRO) CONSULTATION**

**CRW8040RC – Crawley: CPZ Zones G & L extension and amendments**

**4/2/26 – 25/2/26**

## **Contents**

Notice	Page 2
Statement of Reasons	Page 3
Draft Order	Page 5
Plans – existing & proposed	Page 9-24

**WEST SUSSEX COUNTY COUNCIL**  
**((CRAWLEY BOROUGH) (PARKING PLACES AND TRAFFIC REGULATION)**  
**(CONSOLIDATION) ORDER 2010)**  
**(CPZ ZONE G & ZONE L AMENDMENT) ORDER 202\***

**NOTICE** is hereby given that West Sussex County Council propose to make a permanent Order under the provisions of the Road Traffic Regulation Act 1984, the effect of which will be to:-

- (i) Extend Zone G to create parking for permit holders only in Hillcrest Close; and
- (ii) Introduce lengths of prohibition of waiting at any time (double yellow lines) on the north side of Worth Road from the Balcombe Road junction to a point west of the junction with Hillcrest Close; and
- (iii) Introduce Zone L to create parking for permit holders only in Crossways, Crossways Close, Farm Close, Gales Place, Scallows Close; and
- (iv) Remove a 45minute limited waiting bay on the east side of Crossways north of Gales Drive and replace it with a permit holders bay; and
- (v) Introduce lengths of double yellow lines on both sides of Crossways between Forge Road and Hermits Road; and
- (vi) Introduce a length of single yellow line prohibiting waiting between 9am and 5pm Monday to Friday on the east side of Crossways south of North Road; and
- (vii) Introduce lengths of double yellow lines on Crossways Close at the junction with Crossways; and
- (viii) Introduce lengths of double yellow lines on Farm Close at the junction with Crossways; and
- (ix) Introduce a disabled parking bay on the north side of Gales Place; and
- (x) Introduce shared use permit holders and 2 hour limited waiting bays at the eastern end of Scallows Close.

Full details of the proposals in this Notice can be viewed on our website [www.westsussex.gov.uk/tro](http://www.westsussex.gov.uk/tro). The website includes a response form for comments or objections.

Paper copies of documents will not be available to view in council offices or libraries. People without access to a computer who wish to view details of the scheme should telephone the West Sussex County Council Contact Centre on 01243 642105 to receive the documents by post.

Any objections or comments about the proposal must be received by 25 February 2026. These may be sent via the response form on the website, in writing to: TRO Team, West Sussex County Council, The Grange, Tower Street, Chichester, PO19 1RH; or by e-mail to: [tro.consultation@westsussex.gov.uk](mailto:tro.consultation@westsussex.gov.uk). All correspondence should be addressed to the undersigned, quoting reference no. TRO/CRW8040/RC. Only correspondence including a full name and address will be considered.

Dated 4 February 2026  
Executive Director of Law Assurance & Insight  
County Hall  
Chichester

**WEST SUSSEX COUNTY COUNCIL**  
**((CRAWLEY BOROUGH) (PARKING PLACES AND TRAFFIC REGULATION)**  
**(CONSOLIDATION) ORDER 2010)**  
**(CPZ ZONE G & ZONE L AMENDMENT) ORDER 202\***

**STATEMENT OF REASONS FOR PROPOSING TO MAKE THE ORDER**

The County Council in exercise of their powers under the Road Traffic Regulation Act 1984, propose to introduce a permanent Order the effect of which will be to:-

- (i) Extend Zone G to create parking for permit holders only in Hillcrest Close; and
- (ii) Introduce lengths of prohibition of waiting at any time (double yellow lines) on the north side of Worth Road from the Balcombe Road junction to a point west of the junction with Hillcrest Close; and
- (iii) Introduce Zone L to create parking for permit holders only in Crossways, Crossways Close, Farm Close, Gales Place and Scallows Close; and
- (iv) Remove a 45minute limited waiting bay on the east side of Crossways north of Gales Drive and replace it with a permit holders bay; and
- (v) Introduce lengths of double yellow lines on both sides of Crossways between Forge Road and Hermits Road; and
- (vi) Introduce a length of single yellow line prohibiting waiting between 9am and 5pm Monday to Friday on the east side of Crossways south of North Road; and
- (vii) Introduce lengths of double yellow lines on Crossways Close at the junction with Crossways; and
- (viii) Introduce lengths of double yellow lines on Farm Close at the junction with Crossways; and
- (ix) Introduce a disabled parking bay on the north side of Gales Place; and
- (x) Introduce shared use permit holders and 2 hour limited waiting bays at the eastern end of Scallows Close.

To address issues with all day commuter parking in residential streets it is proposed to extend the Crawley Controlled Parking Zone (CPZ) by the addition of a road in Zone G and the creation of new Zone L. New parking places will be designated for permit holders only. There will also be lengths of double yellow lines to ensure junctions and accesses are kept clear of parking vehicles to aid accessibility and visibility.

Parking in Hillcrest Close will be for Zone G permit holders only with double yellow lines introduced at the junction with Worth Road. The double yellow lines will be extended on the north side of Worth Road to the junction with Balcombe Road

Parking in Crossways, Crossways Close, Farm Close, Gales Place and Scallows Close will be for Zone L permit holders only.

Double yellow lines will be introduced at the junctions of Crossways Close with Crossways, Farm Close with Crossways and Scallows Close with Crossways. The double yellow lines will be extended on both sides of Crossways between the junctions of Forge Road and Hermits Road.

An existing limited waiting bay in Crossways will be converted into a permit holders bay.

A length of single yellow lines will be introduced on the east side of Crossways adjacent to Randall Schofield Court to provide a waiting facility for larger vehicles during the hours of restriction.

A small number of shared used parking bays for permit holders and 2 hours limited waiting will be introduced at the eastern end of Scallows Close to facilitate access to the allotment gardens.

This Order is proposed to improve the amenity of the area through which the roads run and to facilitate the passage on the road of any class of traffic.  
Plan Nos.

TQ2736NEN	TQ2737SEN	TQ2737SES	TQ2836NWN
TQ2837NWS	TQ2837SWN	TQ2837SWS	TQ2936NEN

show the lengths of road, which are the subject of the proposed Order.

Executive Director of Law Assurance & Insight  
County Hall  
Chichester  
January 2026

**WEST SUSSEX COUNTY COUNCIL**  
**((CRAWLEY BOROUGH) (PARKING PLACES AND TRAFFIC REGULATION)**  
**(CONSOLIDATION) ORDER 2010)**  
**(CPZ ZONE G & ZONE L AMENDMENT) ORDER 202\***

West Sussex County Council in exercise of their powers under Sections 1 (1) 2 (1) and (2), 4 (2), 45, 46, 49 and 53 and Part IV of Schedule 9 of the Road Traffic Regulation Act 1984 "the Act" as amended and of all other enabling powers and after consultation with the chief officer of police in accordance with Part III of Schedule 9 to the Act hereby make the following Order:-

1. This Order shall come into operation on the x day of x 202\* and may be cited as "West Sussex County Council ((Crawley Borough) (Parking Places and Traffic Regulation) (Consolidation) Order 2010) (CPZ Zone G & Zone L Amendment) Order 202\*"
2. The "West Sussex County Council (Crawley Borough) (Parking Places and Traffic Regulation) (Consolidation) Order 2010" is hereby amended by the deletion from it of the plans specified in the First Schedule to this Order, the substitution of the plans attached in the Second Schedule to this Order and, by the replacement of the Third Schedule of the 2010 Order, titled List of Streets and parts of streets within the Controlled Parking Zone(s), Crawley CPZ, with the Third Schedule to this Order

**FIRST SCHEDULE**  
**Plans to be deleted**

TQ2736NEN (Sheet Issue No. 6)  
TQ2737SEN (Sheet Issue No. 1)  
TQ2737SES (Sheet Issue No. 5)  
TQ2836NWN (Sheet Issue No. 7)  
TQ2837NWS (Sheet Issue No. 4)  
TQ2837SWN (Sheet Issue No. 6)  
TQ2837SWS (Sheet Issue No. 7)  
TQ2936NEN (Sheet Issue No. 7)

**SECOND SCHEDULE**  
**Plans to be substituted**  
**(as attached)**

TQ2736NEN (Sheet Issue No. 7)  
TQ2737SEN (Sheet Issue No. 2)  
TQ2737SES (Sheet Issue No. 6)  
TQ2836NWN (Sheet Issue No. 8)  
TQ2837NWS (Sheet Issue No. 5)  
TQ2837SWN (Sheet Issue No. 7)  
TQ2837SWS (Sheet Issue No. 8)  
TQ2936NEN (Sheet Issue No. 8)

**THIRD SCHEDULE**  
**Lists of streets and parts of streets within the Controlled Parking Zone(s)**  
**Crawley CPZ**

**Zone A**

Alpha Road  
Buckmans Road  
Crabtree Road  
Church Street  
Ginhams Road – (Nos. 1-7)  
Horsham Road – (odd Nos. 1-29 & even Nos. 14-46)  
Ifield Road – (odd Nos 45-141 & even Nos. 36-120)  
Kites Close  
Leopold Road  
Little Crabtree  
Lodge Close  
Meadowlands  
Princess Road  
Prospect Place  
St Johns Road  
St Peters Road  
Smalls Mead  
Spencers Road  
Spurgeon Close  
Sunnymead  
Taylor Walk  
The Green  
The Grove  
The Link  
Town Barn Road  
Town Mead  
Victoria Mews  
Victoria Road  
West Green Drive

**Zone B**

Applefield  
Boundary Close  
Boundary Road  
Clappers Gate  
Cobbles Crescent  
Cross Path  
Glebe Close  
Kilnmead  
Kilnmead Close  
Marlow Court  
Northgate Parade  
Path Link  
Railey Road  
The Brook  
The Parade  
Vanners  
Woodfield Road – (odd Nos. 15-47 & even Nos. 6-52)  
Woolborough Close  
Woolborough Road

**Zone C**

Brookside  
Broomdashers Road  
Crawters Close  
Eastwood  
Friars Rookery  
Gales Drive – (odd Nos. 1-87 & even Nos. 2-76)  
Mitchells Road  
Monksfield  
Priors Walk  
Ridgeside  
Rowan Close  
Three Bridges road – (odd Nos. 47-97 & even Nos. 90-146)

**Zone D**

Barley Close  
Beechside  
Brighton Road (No. 52)  
Clitherow Gardens  
East Park  
Malthouse Road  
Oakhaven  
Southgate Road

**Zone E**

Brighton Road (odd Nos. 1-27 & even Nos. 2-22)  
Denne Road  
Lyndhurst Close  
Oak Road  
Perryfield Road  
Spring Close  
Springfield Road  
Stonefield Close  
West Street

**Zone F**

Ash Road  
Coppice Walk  
Forge Lane  
Forge Road  
Gales Drive – (odd Nos. 97-113 and even Nos. 80-114)  
Grove Court  
Halland Close  
Holly Close  
Jubilee Walk  
Kimberley Road  
Laker Court  
North Road – (west side Nos 12-74 & east side Nos. 1A – 103)  
Pond Wood Road  
Rye Ash  
The Birches  
The Copse  
Three Bridges Road – (north side Nos. 123-213 & south side Nos. 150-190A)  
Wassand Close  
West Way  
Woodend Close

**Zone F2**

Crabbet Road  
Hazelwick Road  
Kimberley Road  
Mill Road  
New Street  
Three Bridges Road - (north side 215-249 & south side Nos. 192-196)

**Zone G**

Alicia Avenue  
Clive Way  
Crawley Lane  
Hastings Road  
Hillcrest Close  
Moat Walk  
Mount Close  
Pearson Road  
Pound Hill Parade – (Nos. 12-19)  
Saunders Close  
St Barnabas Court  
St Nicholas Court  
Worth Park Avenue – (1, 1A, 2 & South Lodge & odd Nos. 15-29)  
Worth Road – (even Nos. 42-88)

**Zone J**

Dyers Almshouses  
Northgate Road

**Zone K**

Brunel Place  
Telford Place

**Zone L**

Crossways  
Crossways Close  
Farm Close  
Gales Place  
Scallows Close

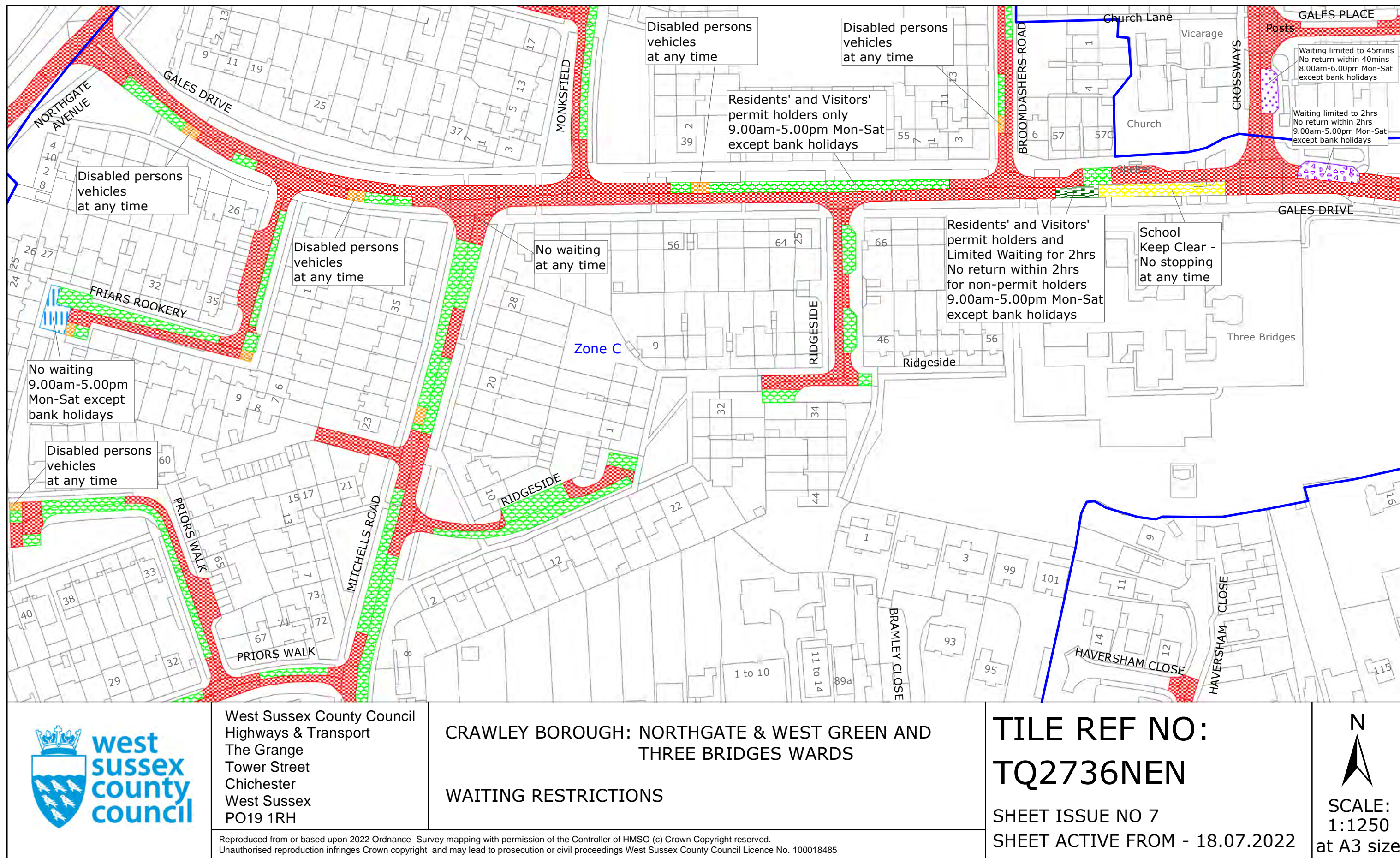
**For and on behalf of WEST SUSSEX COUNTY COUNCIL**

*Authorised Signatory:*

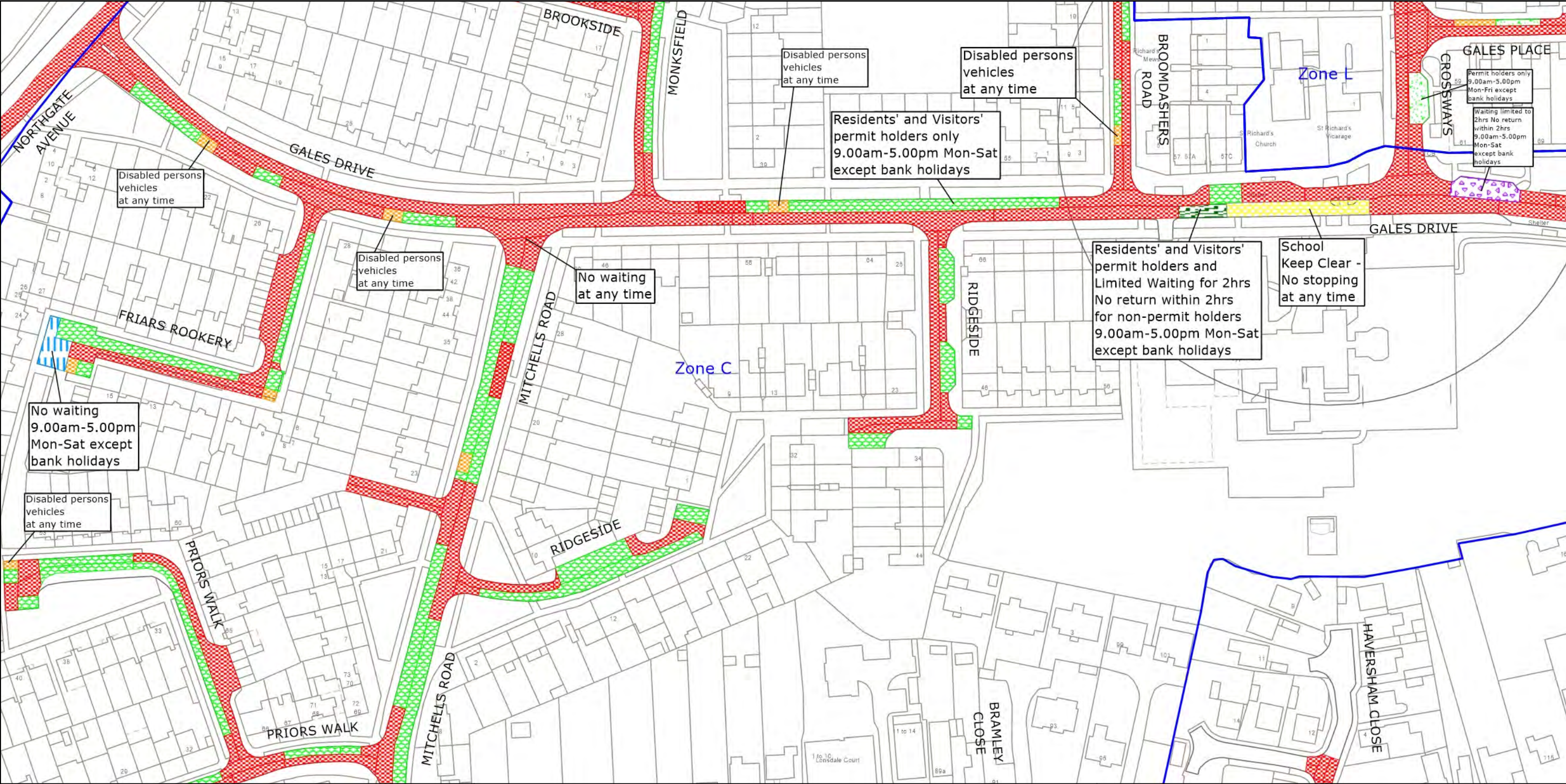
*NAME:*

*DATE MADE:*













West Sussex County Council  
Highways & Transport  
The Grange  
Tower Street  
Chichester  
West Sussex  
PO19 1RH

CRAWLEY BOROUGH: NORTHGATE AND  
THREE BRIDGES WARDS

WAITING RESTRICTIONS

Reproduced from or based upon 2013 Ordnance Survey material with permission of the Controller of HMSO (c) Crown Copyright reserved.  
Unauthorised reproduction infringes Crown copyright and may lead to prosecution or civil proceedings West Sussex County Council Licence No. 100023447

TILE REF NO:  
TQ2737SEN

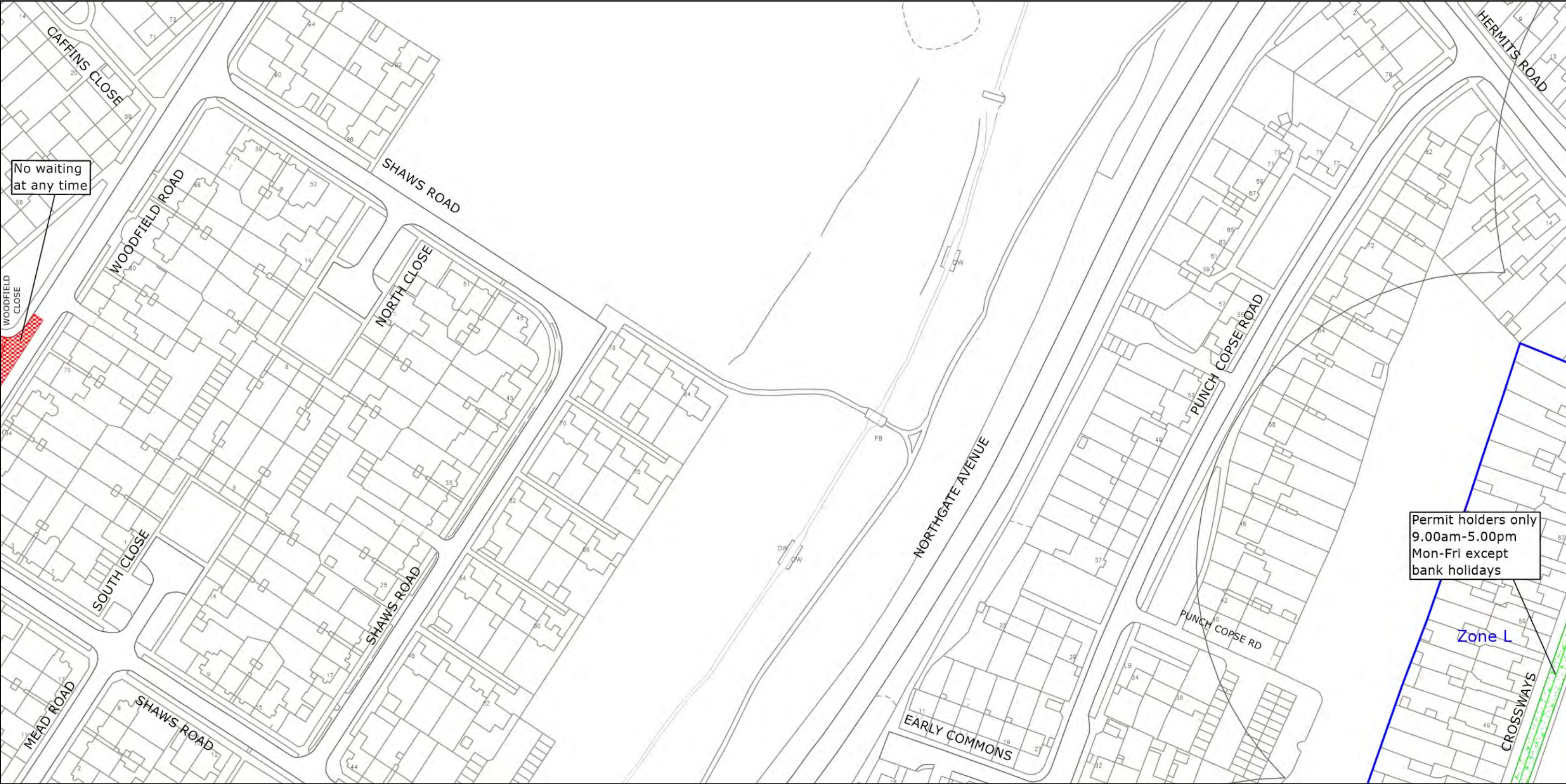
SHEET ISSUE NO 1  
SHEET ACTIVE FROM - 27/10/2014




SCALE:  
1:1250

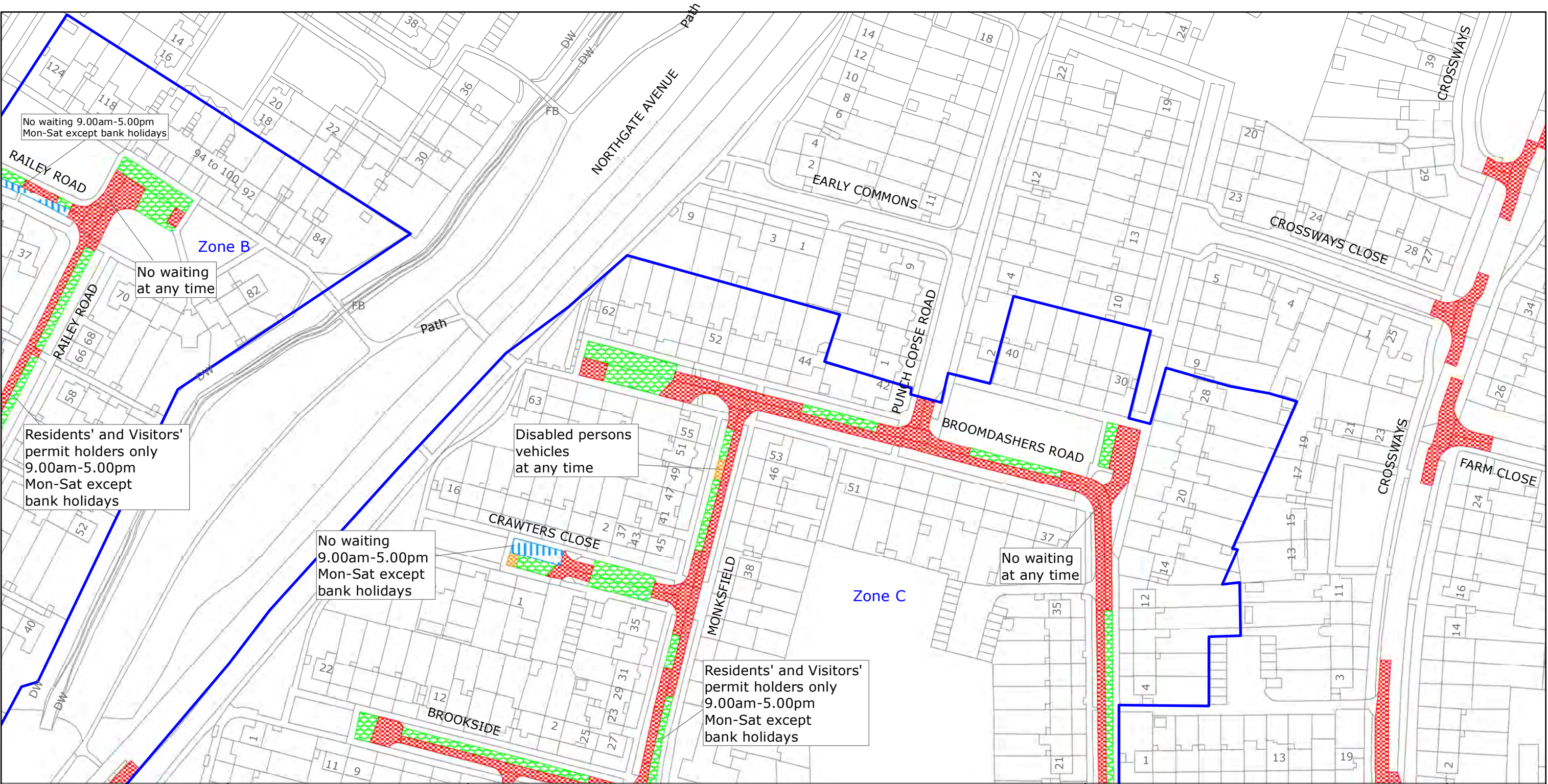
at A3 size



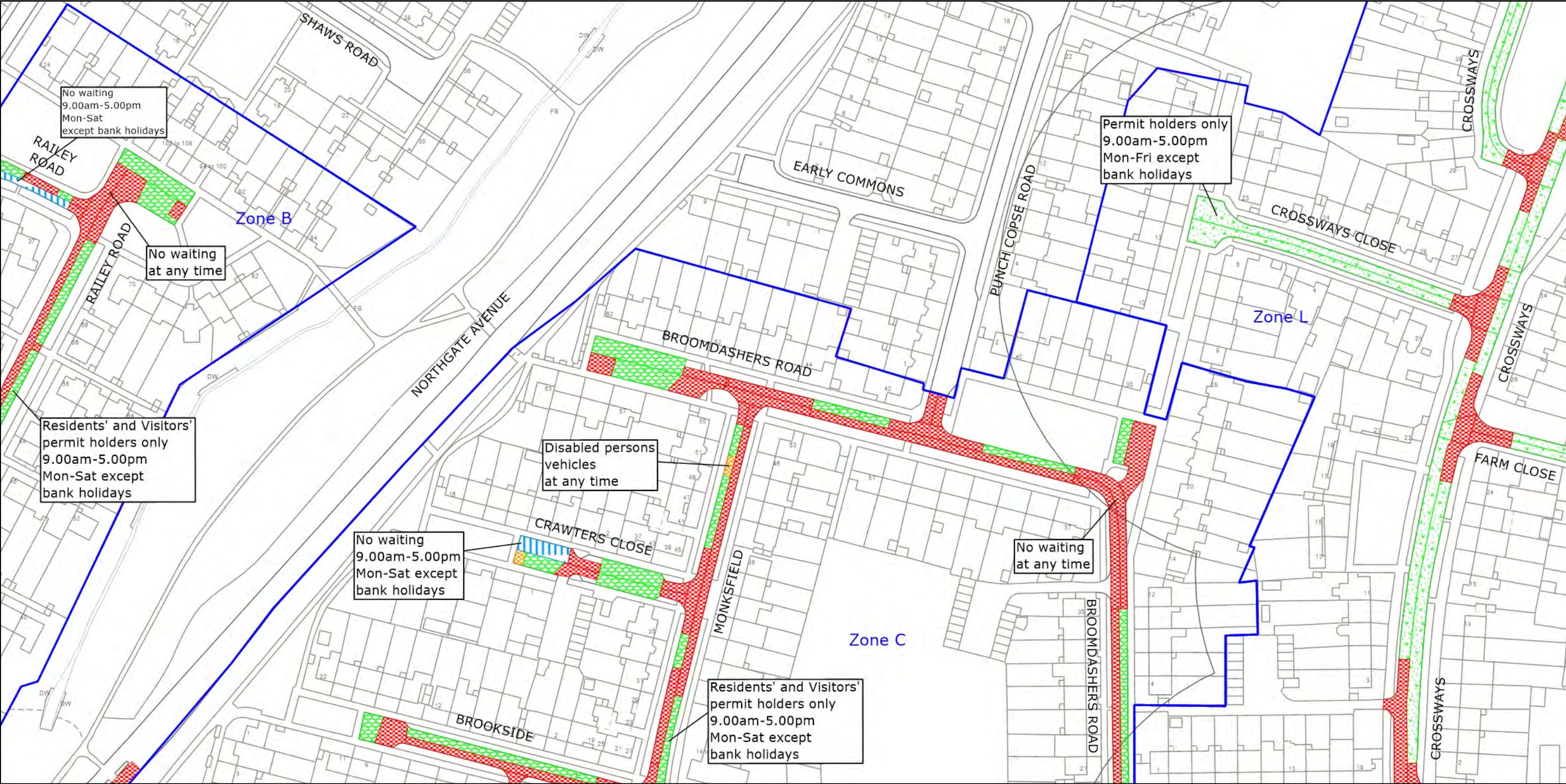


	<p>West Sussex County Council Highways &amp; Transport The Grange Tower Street Chichester West Sussex PO19 1RH</p> <p><small>© Crown copyright and database rights 2025 OS AC0000849983. You are permitted to use this data solely to enable you to respond to, or interact with, the organisation that provided you with the data. You are not permitted to copy, sub-license, distribute or sell any of this data to third parties in any form.</small></p>	<p>CRAWLEY BOROUGH: NORTHGATE &amp; WEST GREEN AND THREE BRIDGES WARDS</p> <p>PROPOSED WAITING RESTRICTIONS (12.11.2025_AC)</p>	<p>TILE REF NO: TQ2737SEN</p> <p>SHEET ISSUE NO 2a_CRW8040</p> <p>SHEET ACTIVE FROM - DD.MM.YYYY</p>	<p>N</p> <p>SCALE: 1:1250 at A3 size</p>
--	---	---	--	--

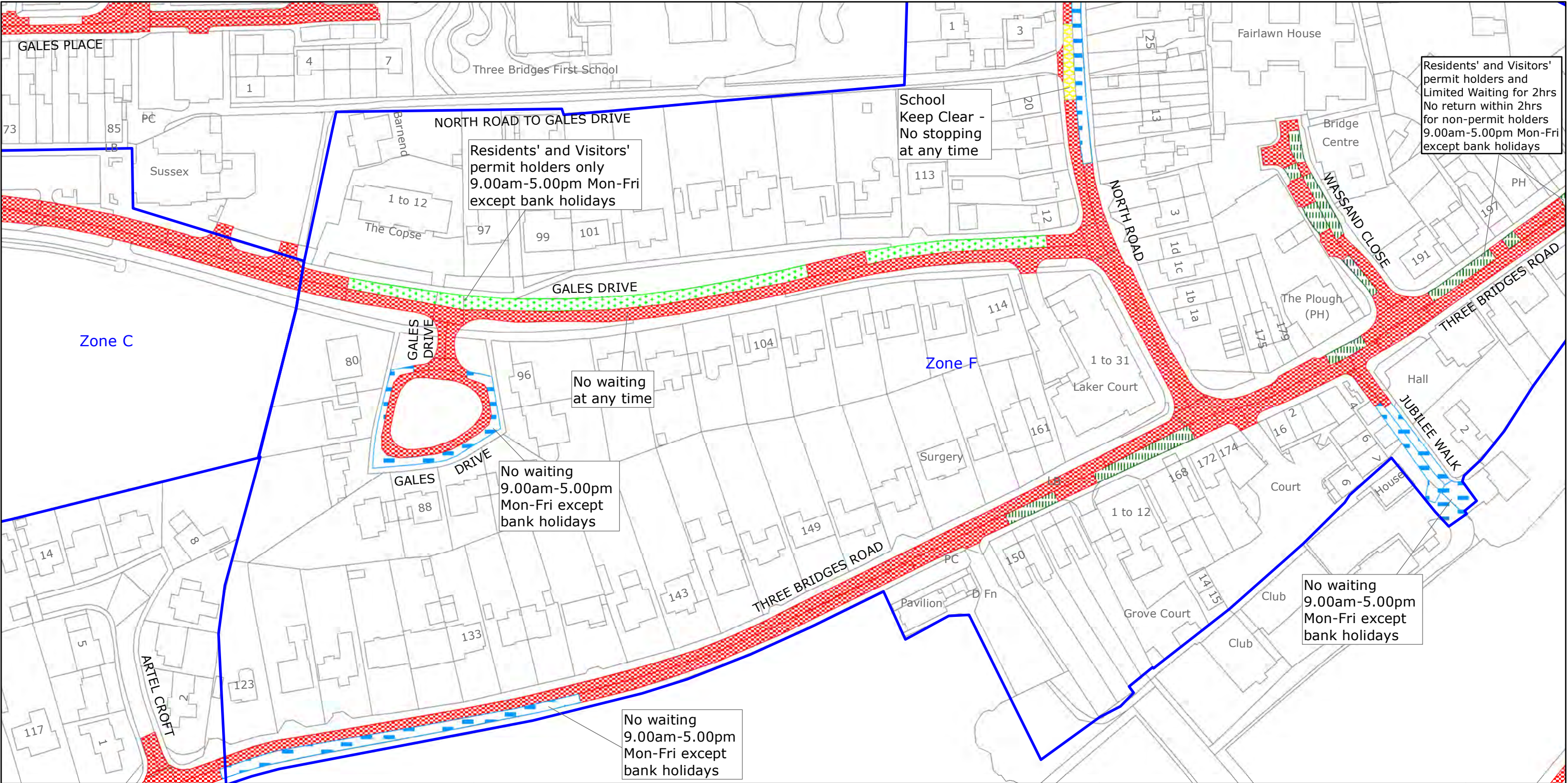




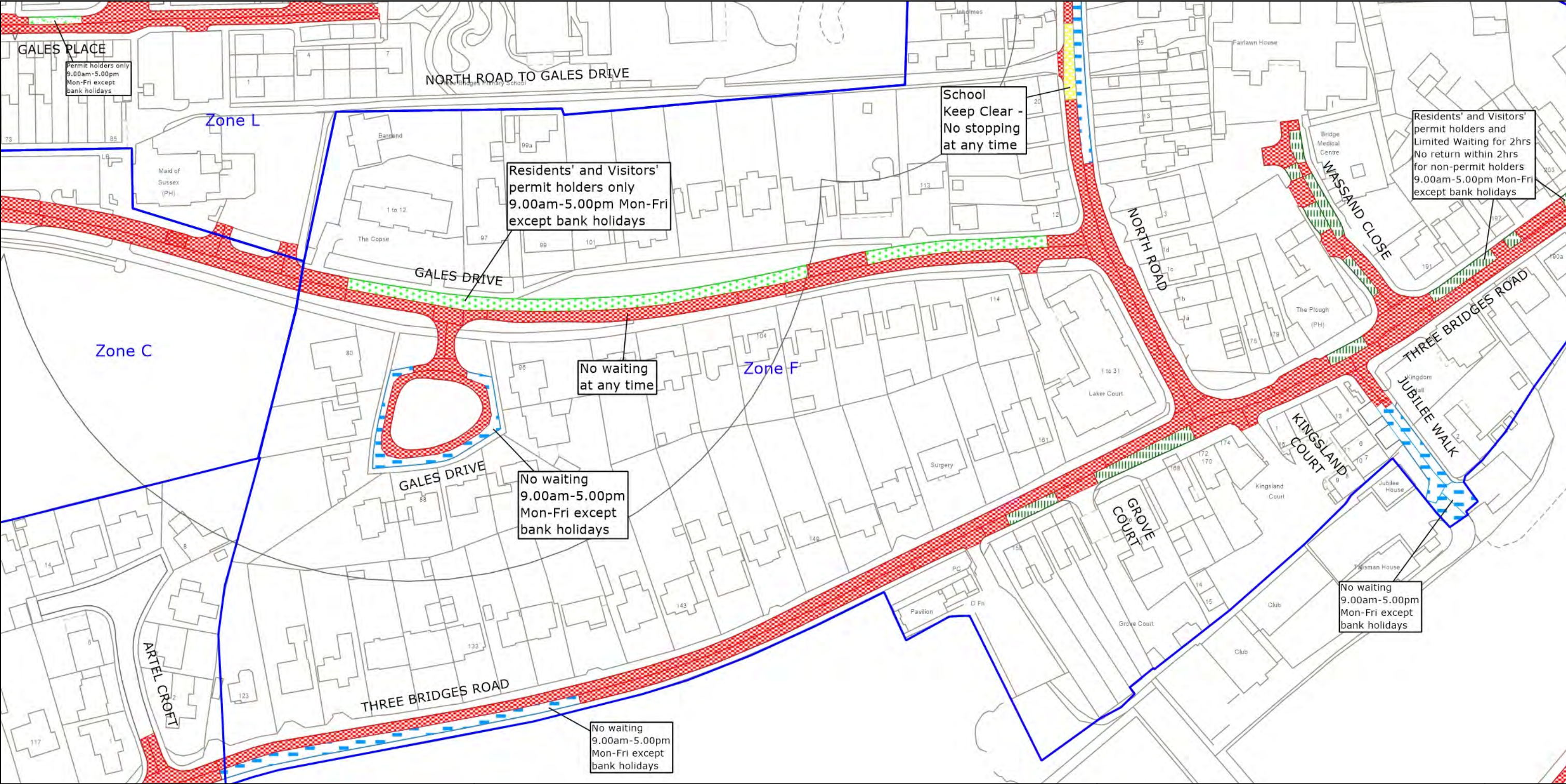




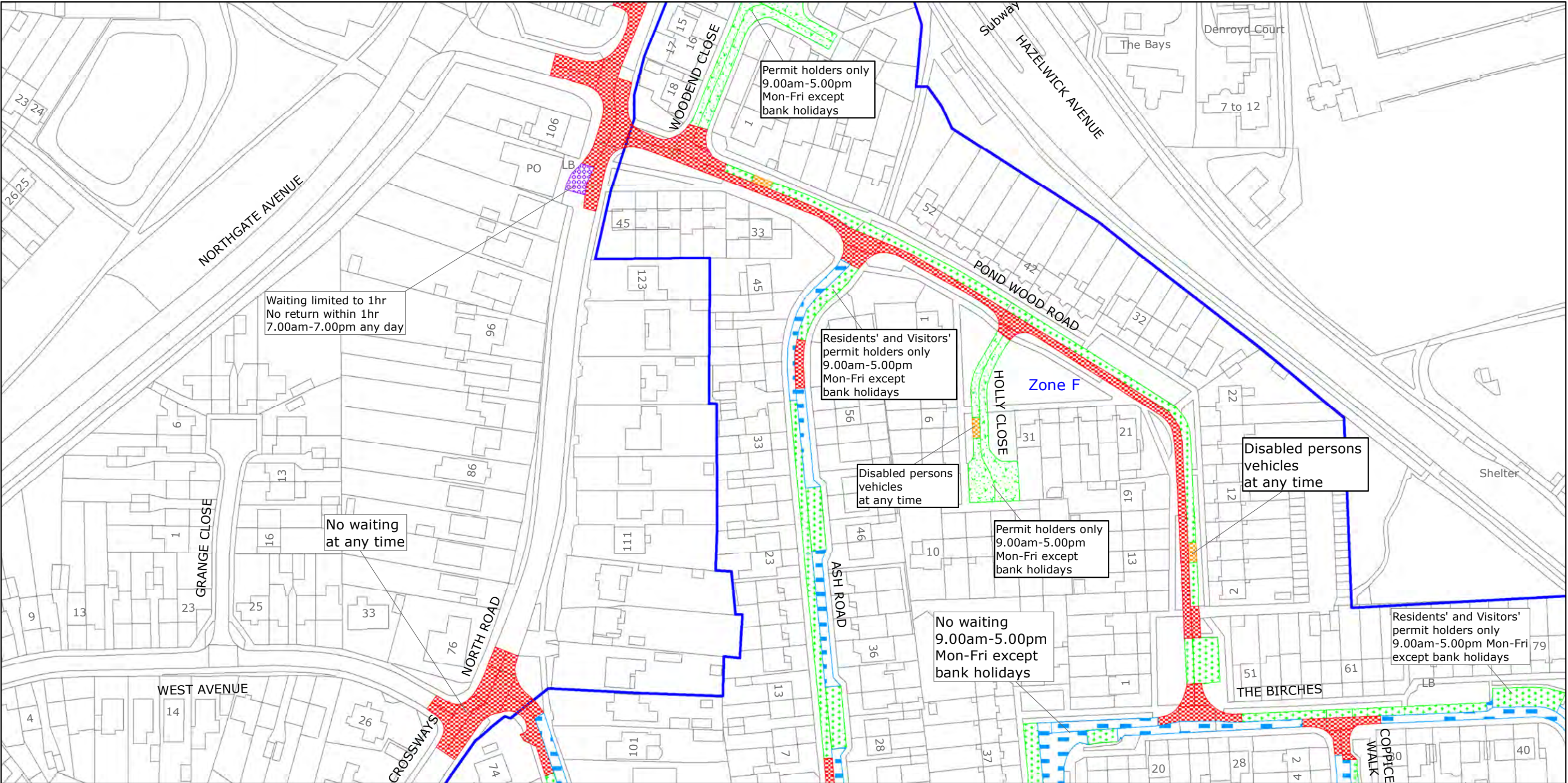












West Sussex County Council  
Highways & Transport  
The Grange  
Tower Street  
Chichester  
West Sussex  
PO19 1RH

CRAWLEY BOROUGH: THREE BRIDGES AND  
NORTHGATE & WEST GREEN WARDS

WAITING RESTRICTIONS

Reproduced from or based upon 2020 Ordnance Survey mapping with permission of the Controller of HMSO (c) Crown Copyright reserved.  
Unauthorised reproduction infringes Crown copyright and may lead to prosecution or civil proceedings West Sussex County Council Licence No. 100018485

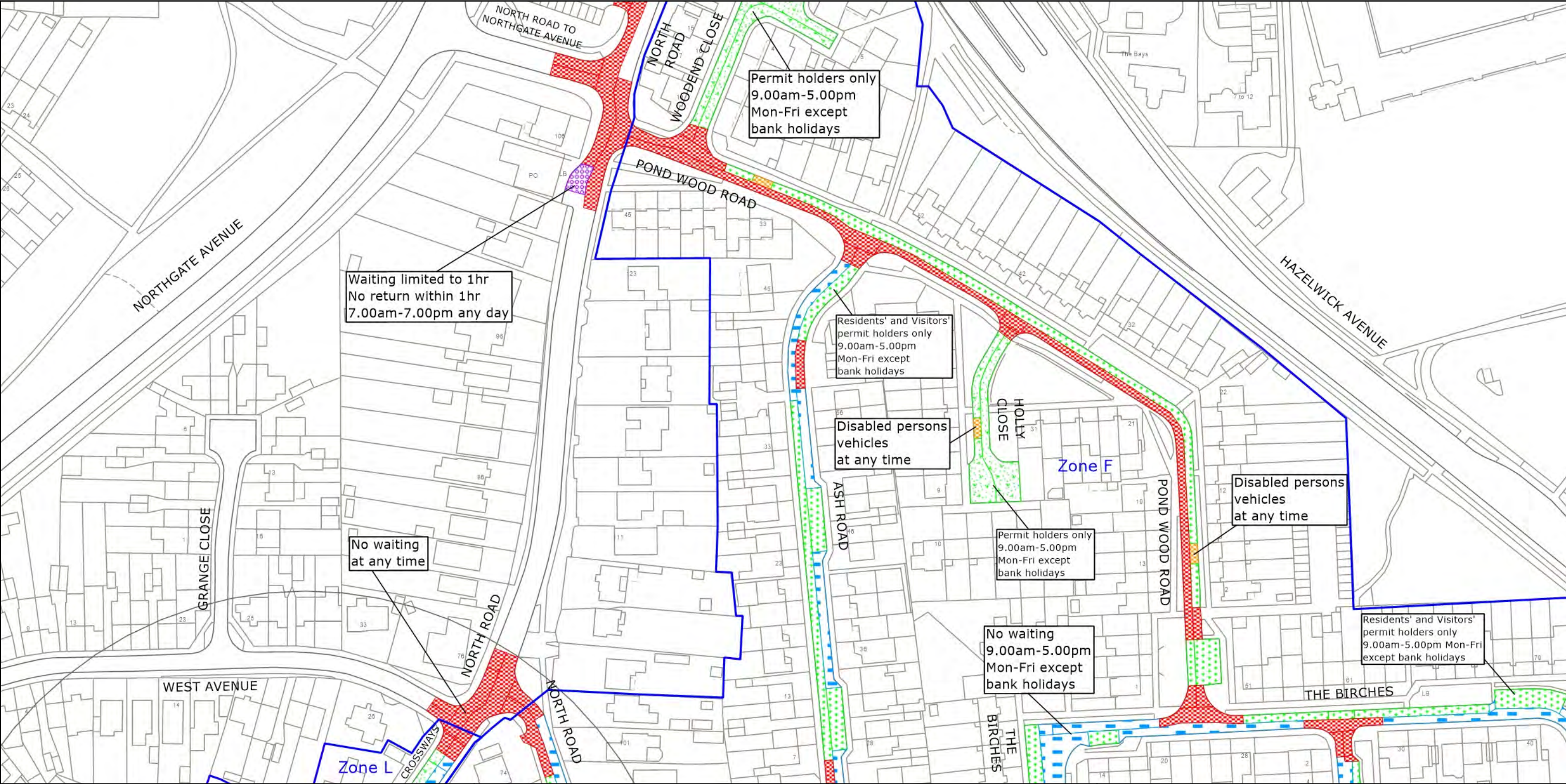
TILE REF NO:  
TQ2837NWS

SHEET ISSUE NO 4  
SHEET ACTIVE FROM - 13/01/2020

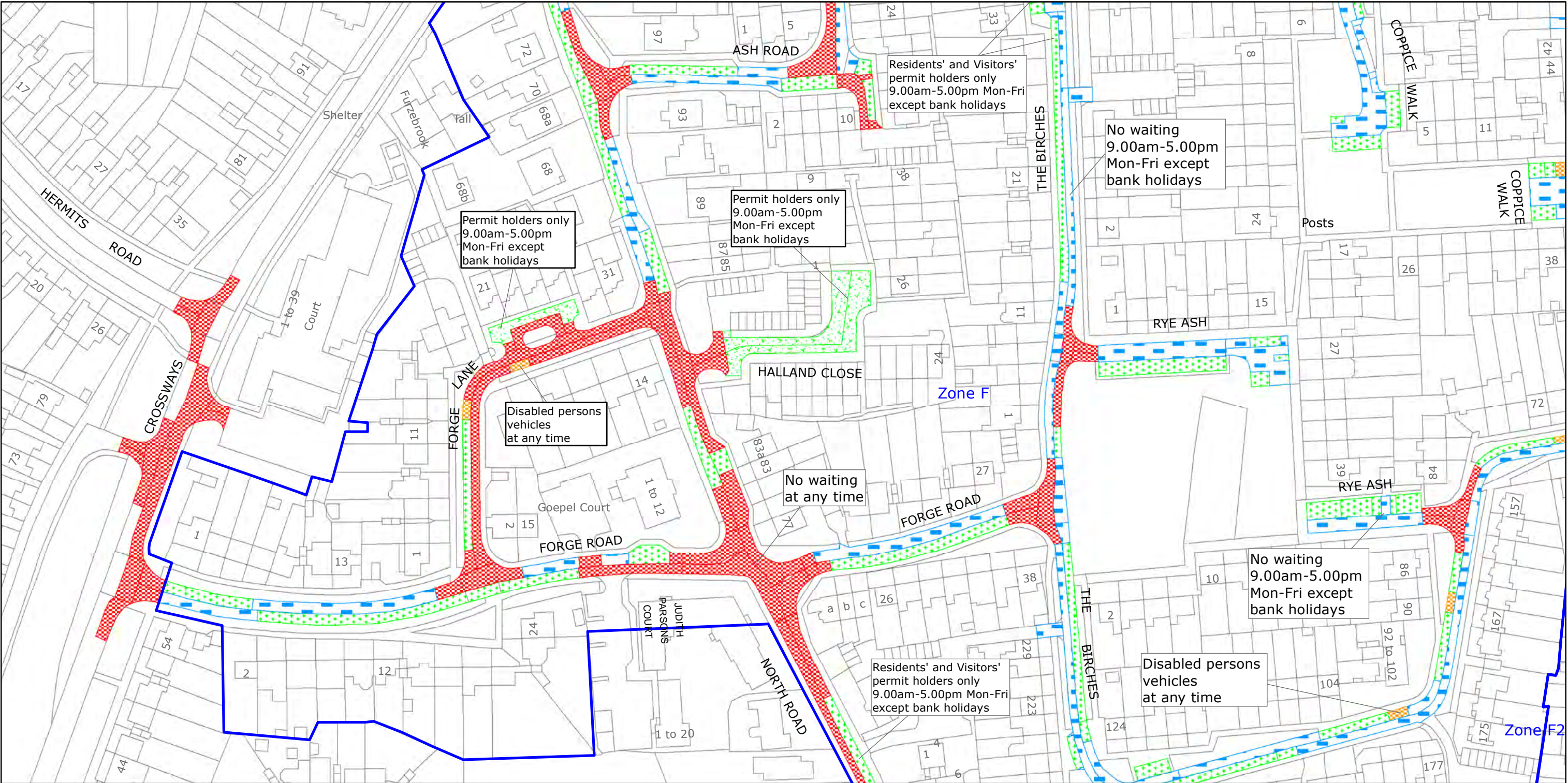
N

SCALE:  
1:1250  
at A3 size









West Sussex County Council  
Highways & Transport  
The Grange  
Tower Street  
Chichester  
West Sussex  
PO19 1RH

CRAWLEY BOROUGH: THREE BRIDGES WARD  
WAITING RESTRICTIONS

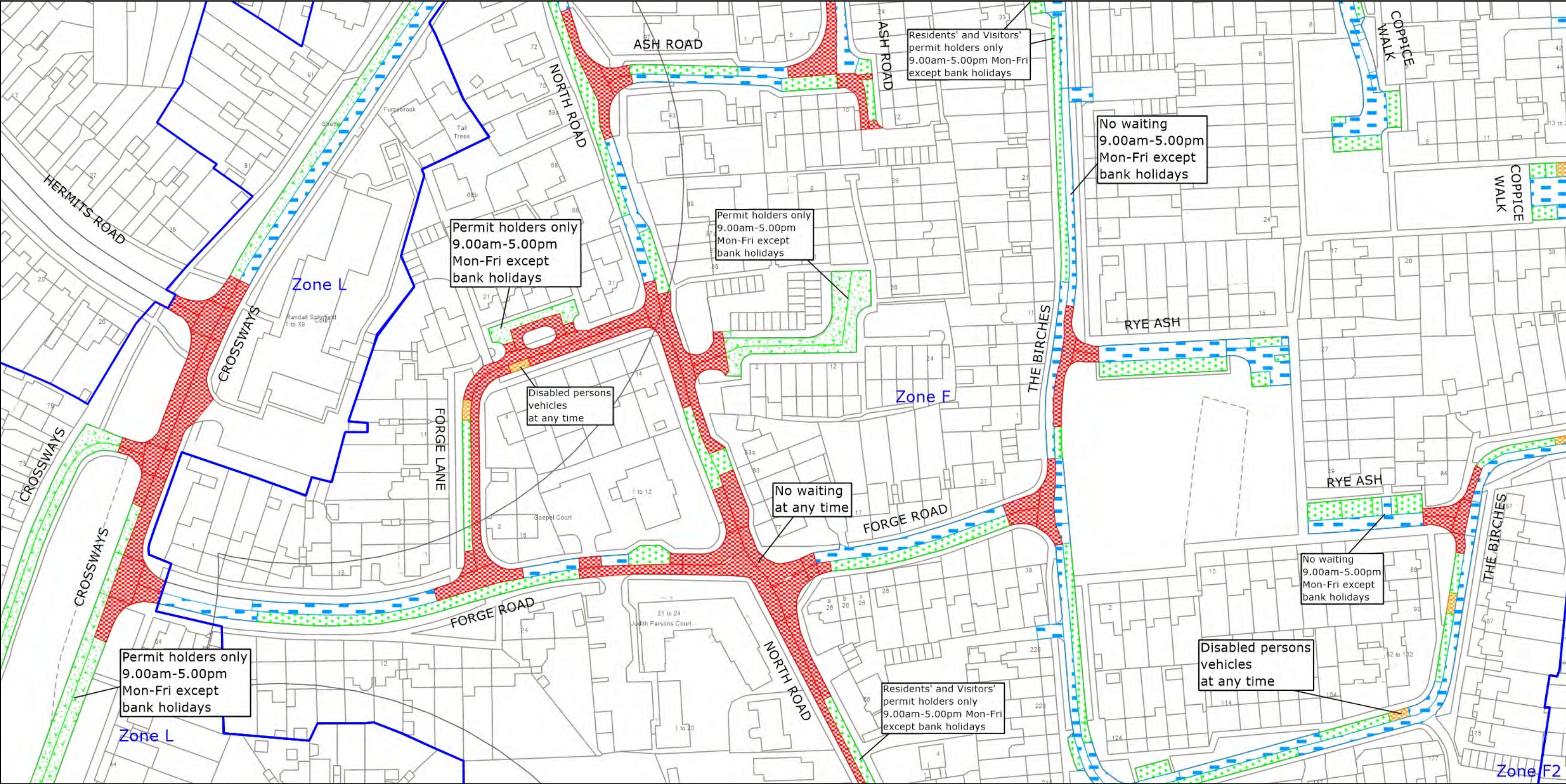
Reproduced from or based upon 2022 Ordnance Survey mapping with permission of the Controller of HMSO (c) Crown Copyright reserved.  
Unauthorised reproduction infringes Crown copyright and may lead to prosecution or civil proceedings West Sussex County Council Licence No. 100018485

TILE REF NO:  
TQ2837SWN

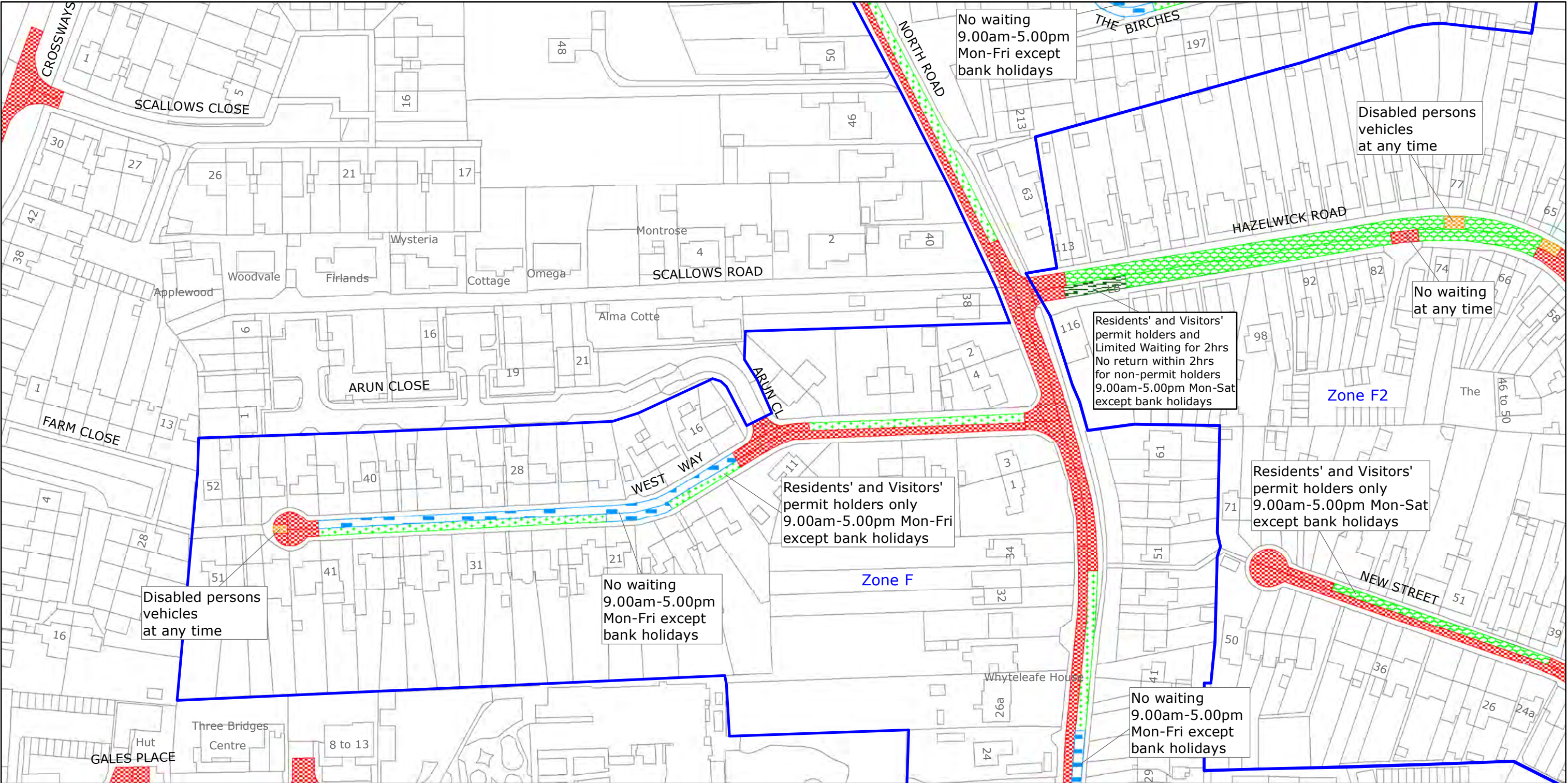
SHEET ISSUE NO 6  
SHEET ACTIVE FROM - 18.07.2022

N  
  
SCALE:  
1:1250  
at A3 size

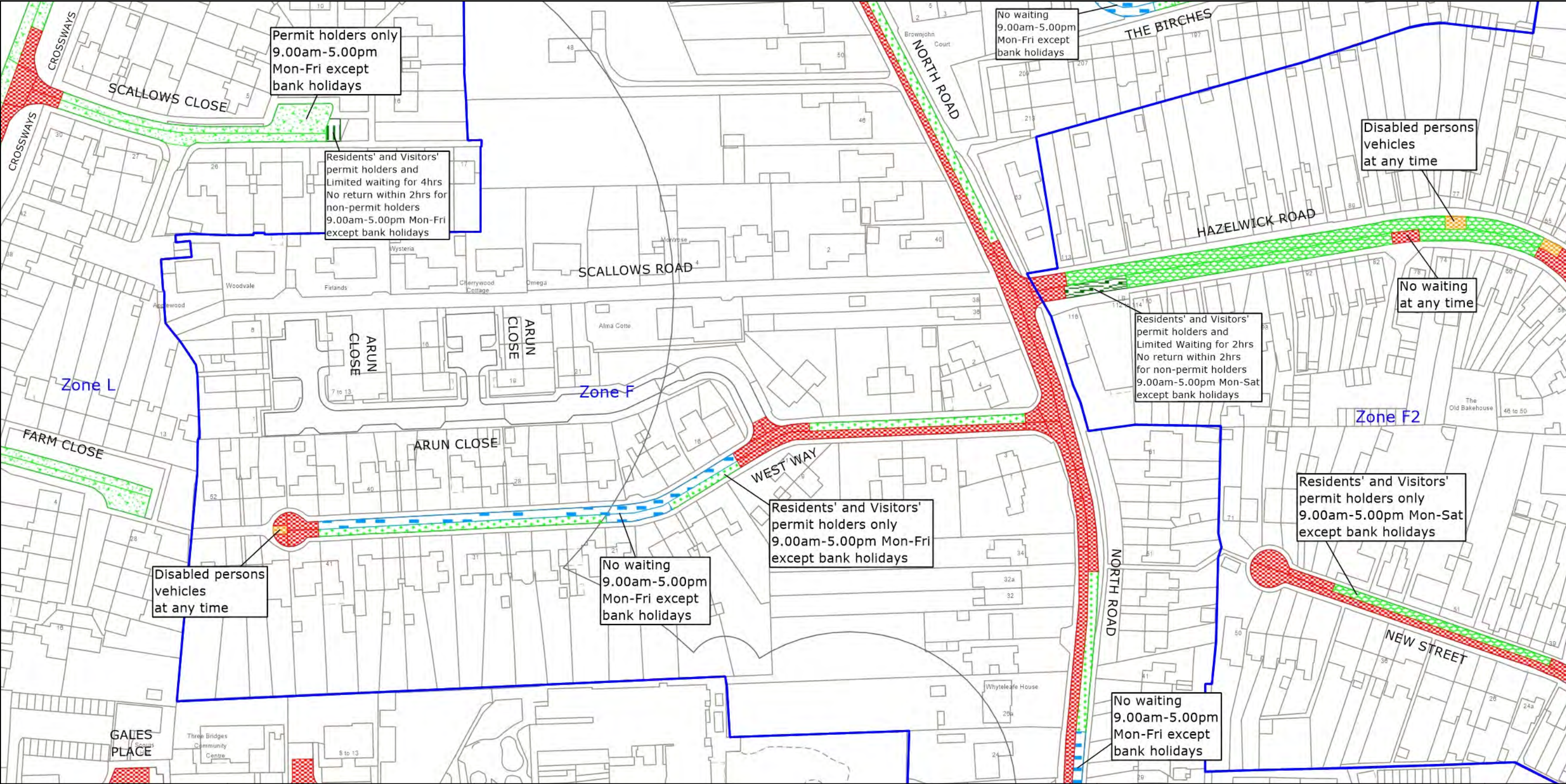




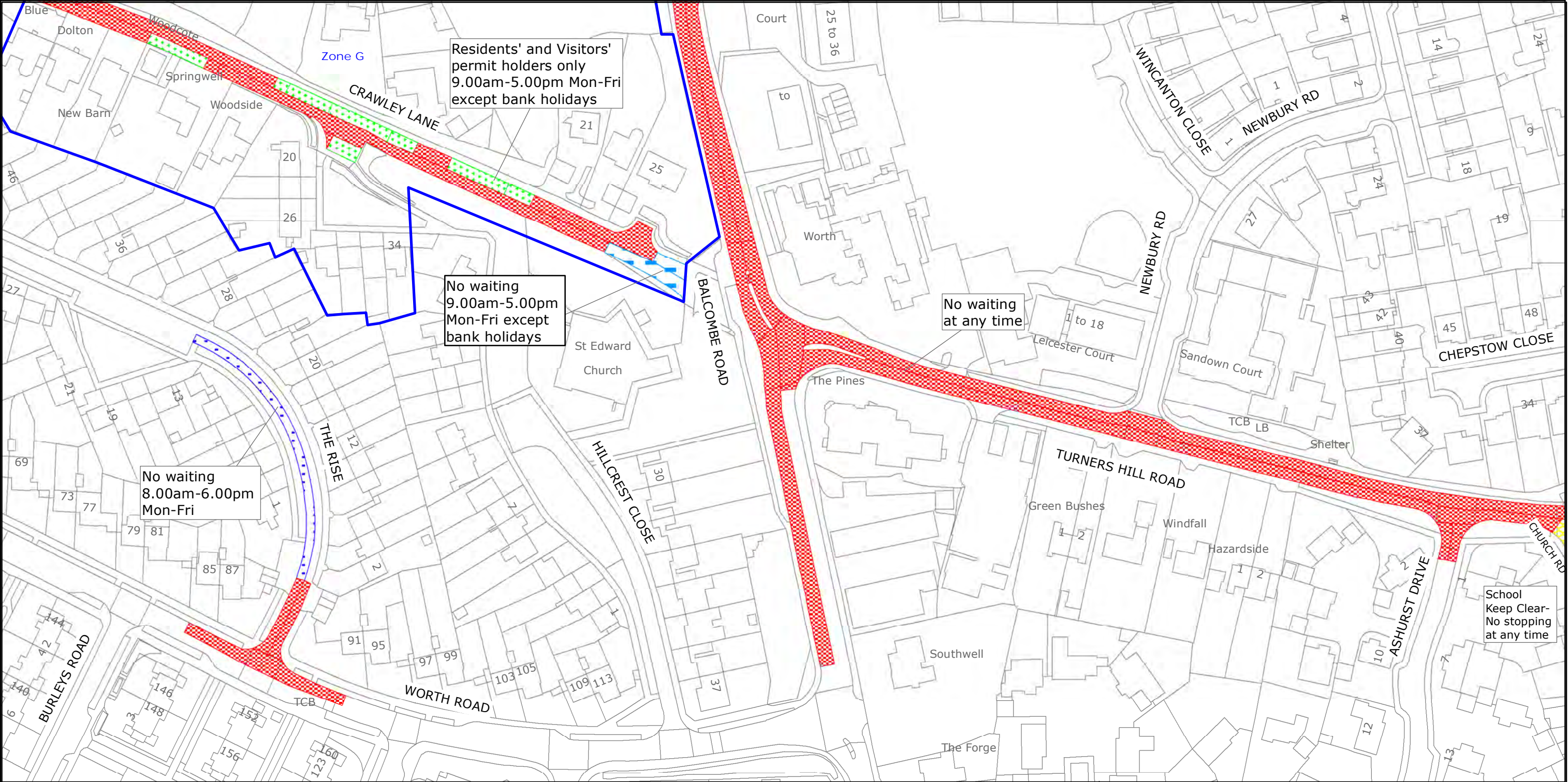












West Sussex County Council  
Highways & Transport  
The Grange  
Tower Street  
Chichester  
West Sussex  
PO19 1RH

CRAWLEY BOROUGH: POUND HILL SOUTH  
AND WORTH WARD

WAITING RESTRICTIONS

Reproduced from or based upon 2019 Ordnance Survey mapping with permission of the Controller of HMSO (c) Crown Copyright reserved.  
Unauthorised reproduction infringes Crown copyright and may lead to prosecution or civil proceedings West Sussex County Council Licence No. 100018485

TILE REF NO:  
TQ2936NEN

SHEET ISSUE NO 7  
SHEET ACTIVE FROM - 15/07/2019

N  
SCALE:  
1:1250  
at A3 size



