

# **TRAFFIC REGULATION ORDER (TRO) CONSULTATION**

## **CHS8034RC – Chichester City Centre CPZ**

**13/4/23 – 5/5/23**

### **Contents**

Notice	Page 2
Statement of Reasons	Page 3
Draft Order	Page 6
Plans – existing & proposed	Pages 8 - 55

**WEST SUSSEX COUNTY COUNCIL**  
**((CHICHESTER) (PARKING PLACES AND TRAFFIC REGULATION)**  
**(CONSOLIDATION) ORDER 2010)**  
**(CHICHESTER CPZ AMENDMENT) ORDER 202\***

**NOTICE** is hereby given that West Sussex County Council proposes to make a permanent Order under the provisions of the Road Traffic Regulation Act 1984, the effect of which will be to make the following amendments to the existing parking/waiting restrictions in the Chichester City Centre:

- (i) Introduce a no waiting, loading and unloading restriction on lengths of Cutten Way, The Hornet, Service Area NE4 – between North Street and St Martins Square, and
- (ii) formalise the no waiting, loading and unloading restriction on the pedestrianised sections of East Street and North Street, and
- (iii) extend/introduce no waiting at any time restriction (double yellow lines) on lengths of Cambrai Avenue, Florence Road, Graylingwell Drive, Green Lane, Highland Road, Infirmary Terrace, Little London, Oliver Whitby Road, Ormonde Avenue, St Pancras, Somerstown, Swanfield Drive, Waterside Drive and Windsor Road, and
- (iv) introduce single yellow lines on lengths of Little London and Cavendish Street, and
- (v) provide additional residents only parking bays in Alexandra Road, Lewis Road, Somerstown and West Street, and
- (vi) provide additional shared use bays in St Martins Square and Stockbridge Road; and
- (vii) extend controls in CPZ Zone J Franklin Place to include Sundays, and
- (viii) extend the hours on the designated Doctors Vehicles bays in Parklands Road; and
- (ix) formalise disabled bays at any time in Adelaide Road, Bradshaw Road, Cooper Street, Kingsham Road, Lewis Road, Melbourne Road, Oving Road, Service Area NE4 – between North Street and St Martins Square, Somerstown, Spitalfield Lane and Cavendish Street.

The consultation for this proposal will start on 13 April 2023 and, AT THAT TIME, full details of the proposals in this Notice can be viewed on the TRO pages of the [West Sussex County Council website](#). The website includes a response form for comments or objections.

Paper copies of documents will not be available to view in council offices or libraries. People without access to a computer who wish to view details of the scheme should telephone the West Sussex County Council Contact Centre on 01243 642105 to receive the documents by post.

Any objections or comments about these proposals must be received by 5 May 2023. These may be sent via the response form on the website, in writing to: TRO Team, West Sussex County Council, The Grange, Tower Street, Chichester, PO19 1RH; or by e-mail to: [tro.consultation@westsussex.gov.uk](mailto:tro.consultation@westsussex.gov.uk). All correspondence should be addressed to the undersigned, quoting the reference TRO/CHS8034/RC. Only correspondence including a full name and address will be considered.

Dated this 13<sup>th</sup> April 2023  
Director of Law & Assurance  
County Hall  
Chichester

**WEST SUSSEX COUNTY COUNCIL**  
**((CHICHESTER) (PARKING PLACES AND TRAFFIC REGULATION)**  
**(CONSOLIDATION) ORDER 2010)**  
**(CHICHESTER CPZ AMENDMENT) ORDER 202\***

**STATEMENT OF REASONS FOR PROPOSING TO MAKE THE ORDER**

The County Council in exercise of their powers under the Road Traffic Regulation Act 1984, propose to introduce a permanent Order the effect of which will be to make the following amendments to the existing parking/waiting restrictions in the Chichester City Centre:

- (i) Introduce a no waiting, loading and unloading restriction on lengths of Cutten Way, The Hornet, Service Area NE4 – between North Street and St Martins Square, and
- (ii) formalise the no waiting, loading and unloading restriction on the pedestrianised sections of East Street and North Street, and
- (iii) extend/introduce no waiting at any time restriction (double yellow lines) on lengths of Cambrai Avenue, Florence Road, Graylingwell Drive, Green Lane, Highland Road, Infirmary Terrace, Little London, Oliver Whitby Road, Ormonde Avenue, St Pancras, Somerstown, Swanfield Drive, Waterside Drive and Windsor Road, and
- (iv) introduce single yellow lines on lengths of Little London and Cavendish Street, and
- (v) provide additional residents only parking bays in Alexandra Road, Lewis Road, Somerstown and West Street, and
- (vi) provide additional shared use bays in St Martins Square and Stockbridge Road; and
- (vii) extend controls in CPZ Zone J Franklin Place to include Sundays, and
- (viii) extend the hours on the designated Doctors Vehicles bays in Parklands Road; and
- (ix) formalise disabled bays at any time in Adelaide Road, Bradshaw Road, Cooper Street, Kingsham Road, Lewis Road, Melbourne Road, Oving Road, Service Area NE4 – between North Street and St Martins Square, Somerstown, Spitalfield Lane and Cavendish Street.

In 2015 Chichester was selected as the pilot study for the countywide road space audit programme. The aim was to future proof parking controls and to pre-empt the impact of displaced parking following incremental extensions of parking controls.

Following subsequent public consultation and engagement exercises it was agreed to proceed with the parking management plan element of the road space audit in Phases with a minor amendment to existing parking controls introduced as part of Phase 1 in 2021.

Further consultation has been undertaken to evaluate the implemented measures and there is significant support for amendments in Zone J and to include Cutten Way in the CPZ.

In addition multiple minor amendments are proposed in roads across the City to improve safety, access and visibility and to increase the on-street parking capacity for both residents and visitors.

The opportunity is being taken to make minor corrective amendments to Order Schedules

This Order is proposed to avoid danger to persons or other traffic using the roads or for preventing the likelihood of any such danger arising, to improve the amenity of the area through which the roads run and to facilitate the passage of traffic.

Plan Nos:-

SU8503NES	SU8503SWN	SU8504NEN	SU8504NWN
SU8505NES	SU8505SEN	SU8505SWN	SU8506NES
SU8604NEN	SU8604NES	SU8604NWN	SU8604NWS
SU8604SWS	SU8605NEN	SU8605NWS	SU8605SEN

SU8605SES  
SU8704NWN

SU8605SWN  
SU8704NWS

SU8605SWS  
SU8705NWN

SU8704NEN  
SU8705NWS

show the lengths of roads, which are the subject of the proposed Order. The Appendix provides an index of the roads and Order plans.

Director of Law & Assurance  
County Hall  
Chichester  
March 2023

## APPENDIX TO STATEMENT OF REASONS

<b>Road name</b>	<b>Tile plan No.</b>
Adelaide Road	SU8605SEN
Alexandra Road	SU8605SES
Bradshaw Road	SU8705NWN
Cambrai Avenue	SU8604NES/SU8604SEN
Cavendish Street	SU8505SEN
Cooper Street	SU8604NWS
Cutten Way	SU8604NEN
East Street	SU8604NWN
Florence Road	SU8704NWS
Franklin Place	SU8605SWN
Graylingwell Drive	SU8605NEN
Green Lane	SU8604NEN
Highland Road	SU8506NES
The Hornet	SU8604NEN
Infirmery Terrace	SU8605NWS
Kingsham Road	SU8604SWS
Lewis Road	SU8605SES
Little London	SU8604NWN
Melbourne Road	SU8605SEN
North Street	SU8604NWN
Oliver Whitby Road	SU8505SWN
Ormonde Avenue	SU8604NES
Oving Road	SU8704NWN
Parklands Road	SU8504NWN
St Martins Square	SU8604NWN
St Pancras	SU8604NEN
Service Area NE4 – between North Street and St Martins Square	SU8604NWN
Somerstown	SU8505NES/SU8505SEN/SU8605NWS
Spitalfield Lane	SU8605SEN
Stockbridge Road	SU8503SWN
Swanfield Drive	SU8705NWS
Waterside Drive	SU8503NES
West Street	SU8504NEN
Windsor Road	SU9704NWS

**WEST SUSSEX COUNTY COUNCIL**  
**((CHICHESTER DISTRICT) (PARKING PLACES & TRAFFIC REGULATION)**  
**(CONSOLIDATION) ORDER 2010)**  
**(CHICHESTER CITY CENTRE AMENDMENT) ORDER 2023**

West Sussex County Council in exercise of their powers under Sections 1 (1) 2 (1) and (2), 4 (2), 45, 46, 49 and 53 and Part IV of Schedule 9 of the Road Traffic Regulation Act 1984 "the Act" as amended and of all other enabling powers and after consultation with the chief officer of police in accordance with Part III of Schedule 9 to the Act hereby make the following Order:-

1. This Order shall come into operation on the x day of x 202\* and may be cited as "West Sussex County Council ((Chichester District) (Parking Places and Traffic Regulation) (Consolidation) Order 2010) (Chichester City Centre Amendment) Order 202\*."
2. The "West Sussex County Council (Chichester District) (Parking Places and Traffic Regulation) (Consolidation) Order 2010" is hereby amended by the deletion from it of the plans in the First Schedule to this Order and the substitution into it of the plans attached in the Second Schedule to this Order.

**FIRST SCHEDULE**  
**Plans to be deleted**

SU8503NES (Sheet Issue No. 3)  
SU8503SWN (Sheet Issue No. 1)  
SU8504NEN (Sheet Issue No. 6)  
SU8504NWN (Sheet Issue No. 3)  
SU8505NES (Sheet Issue No. 5)  
SU8505SEN (Sheet Issue No. 3)  
SU8505SWN (Sheet Issue No. 3)  
SU8506NES (Sheet Issue No. 3)  
SU8604NEN (Sheet Issue No. 6)  
SU8604NES (Sheet Issue No. 6)  
SU8604NWN (Sheet Issue No. 7)  
SU8604NWS (Sheet Issue No. 6)  
SU8604SWS (Sheet Issue No. 2)  
SU8605NEN (Sheet Issue No. 3)  
SU8605NWS (Sheet Issue No.3)  
SU8605SEN (Sheet Issue No. 6)  
SU8605SES (Sheet Issue No. 5)  
SU8605SWN (Sheet Issue No. 3)  
SU8605SWS (Sheet Issue No. 5)  
SU8704NEN (Sheet Issue No. 2)  
SU8704NWN (Sheet Issue No. 4)  
SU8704NWS (Sheet Issue No. 3)  
SU8705NWN (Sheet Issue No. 1)  
SU8705NWS (Sheet Issue No. 3)

**SECOND SCHEDULE**  
**Plans to be substituted**  
**(as attached)**

SU8503NES (Sheet Issue No. 4)  
SU8503SWN (Sheet Issue No. 2)  
SU8504NEN (Sheet Issue No. 7)  
TRO/CHS8034/RC

SU8504NWN (Sheet Issue No. 4)  
SU8505NES (Sheet Issue No. 6)  
SU8505SEN (Sheet Issue No. 4)  
SU8505SWN (Sheet Issue No. 4)  
SU8506NES (Sheet Issue No. 4)  
SU8604NEN (Sheet Issue No. 7)  
SU8604NES (Sheet Issue No. 7)  
SU8604NWN (Sheet Issue No. 8)  
SU8604NWS (Sheet Issue No. 7)  
SU8604SWS (Sheet Issue No. 3)  
SU8605NEN (Sheet Issue No. 4)  
SU8605NWS (Sheet Issue No. 4)  
SU8605SEN (Sheet Issue No. 7)  
SU8605SES (Sheet Issue No. 6)  
SU8605SWN (Sheet Issue No. 4)  
SU8605SWS (Sheet Issue No. 6)  
SU8704NEN (Sheet Issue No. 3)  
SU8704NWN (Sheet Issue No. 5)  
SU8704NWS (Sheet Issue No. 4)  
SU8705NWN (Sheet Issue No. 2)  
SU8705NWS (Sheet Issue No. 4)

**For and on behalf of WEST SUSSEX COUNTY COUNCIL**

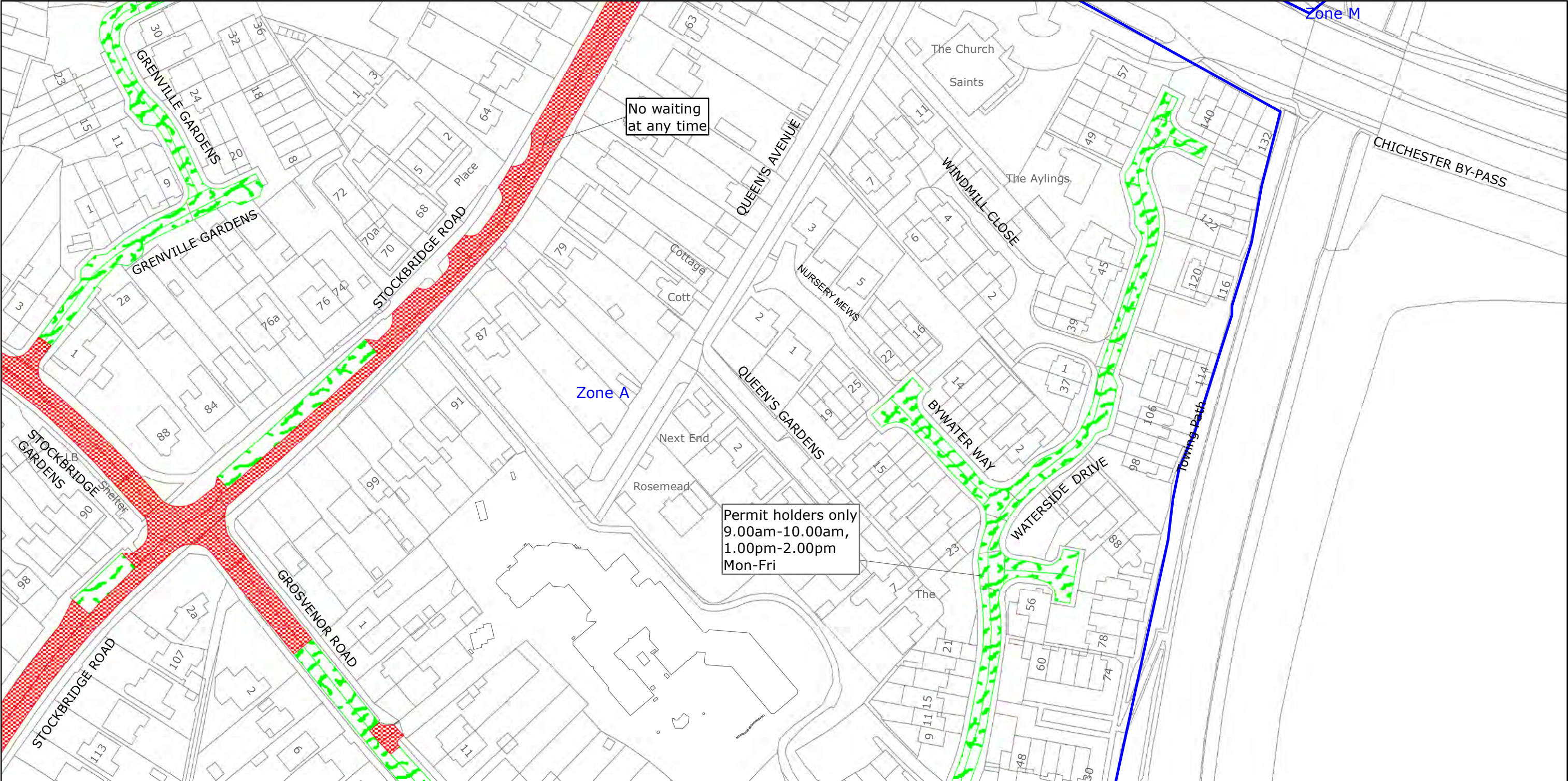
*Authorised Signatory:*

*NAME:*

*DATE MADE:*

Chichester CPZ Review CHS8034  
April 2023





No waiting at any time

Zone A

Permit holders only  
9.00am-10.00am,  
1.00pm-2.00pm  
Mon-Fri

Zone M



West Sussex County Council  
Highways & Transport  
The Grange  
Tower Street  
Chichester  
West Sussex  
PO19 1RH

CHICHESTER DISTRICT: DONNINGTON  
WAITING RESTRICTIONS

Reproduced from or based upon 2021 Ordnance Survey mapping with permission of the Controller of HMSO (c) Crown Copyright reserved. Unauthorised reproduction infringes Crown copyright and may lead to prosecution or civil proceedings West Sussex County Council Licence No. 100018485

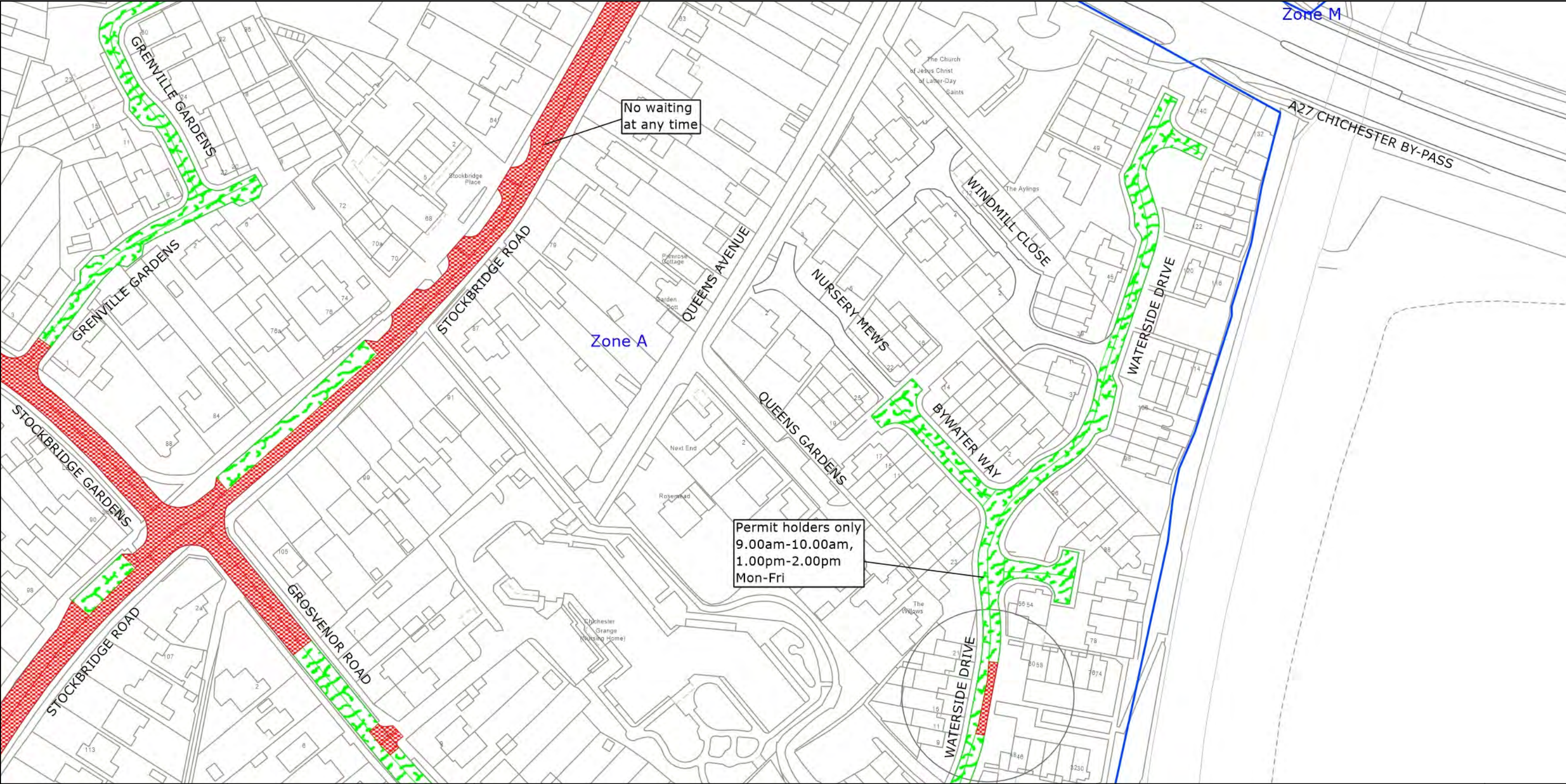
TILE REF NO:  
SU8503NES

SHEET ISSUE NO 3  
SHEET ACTIVE FROM - 01.06.2021



SCALE:  
1:1250  
at A3 size

PAGE 2 OF 2: PROPOSED CHANGES TO RESTRICTIONS (CIRCLED)



West Sussex County Council  
 Highways & Transport  
 The Grange  
 Tower Street  
 Chichester  
 West Sussex  
 PO19 1RH

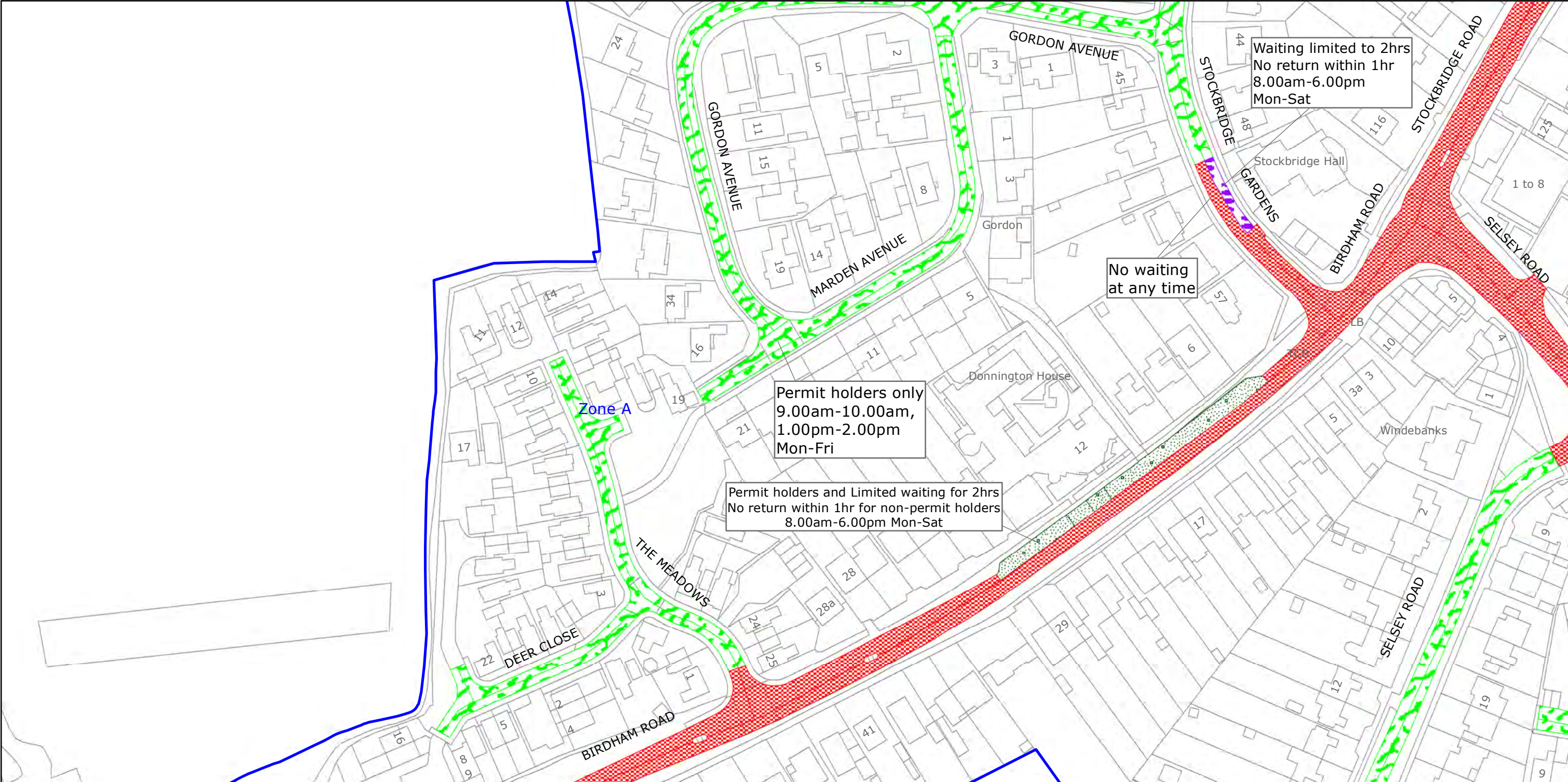
CHICHESTER DISTRICT: DONNINGTON  
 PROPOSED WAITING RESTRICTIONS (05.12.2022)

Reproduced from or based upon 2022 Ordnance Survey mapping with permission of the Controller of HMSO (c) Crown Copyright reserved. Unauthorised reproduction infringes Crown copyright and may lead to prosecution or civil proceedings West Sussex County Council Licence No. 100018485

TILE REF NO:  
 SU8503NES

SHEET ISSUE NO 4\_CHS8034  
 SHEET ACTIVE FROM - DD.MM.YYYY

N  
  
 SCALE:  
 1:1250  
 at A3 size



West Sussex County Council  
Highways & Transport  
The Grange  
Tower Street  
Chichester  
West Sussex  
PO19 1RH

CHICHESTER DISTRICT: DONNINGTON  
WAITING RESTRICTIONS

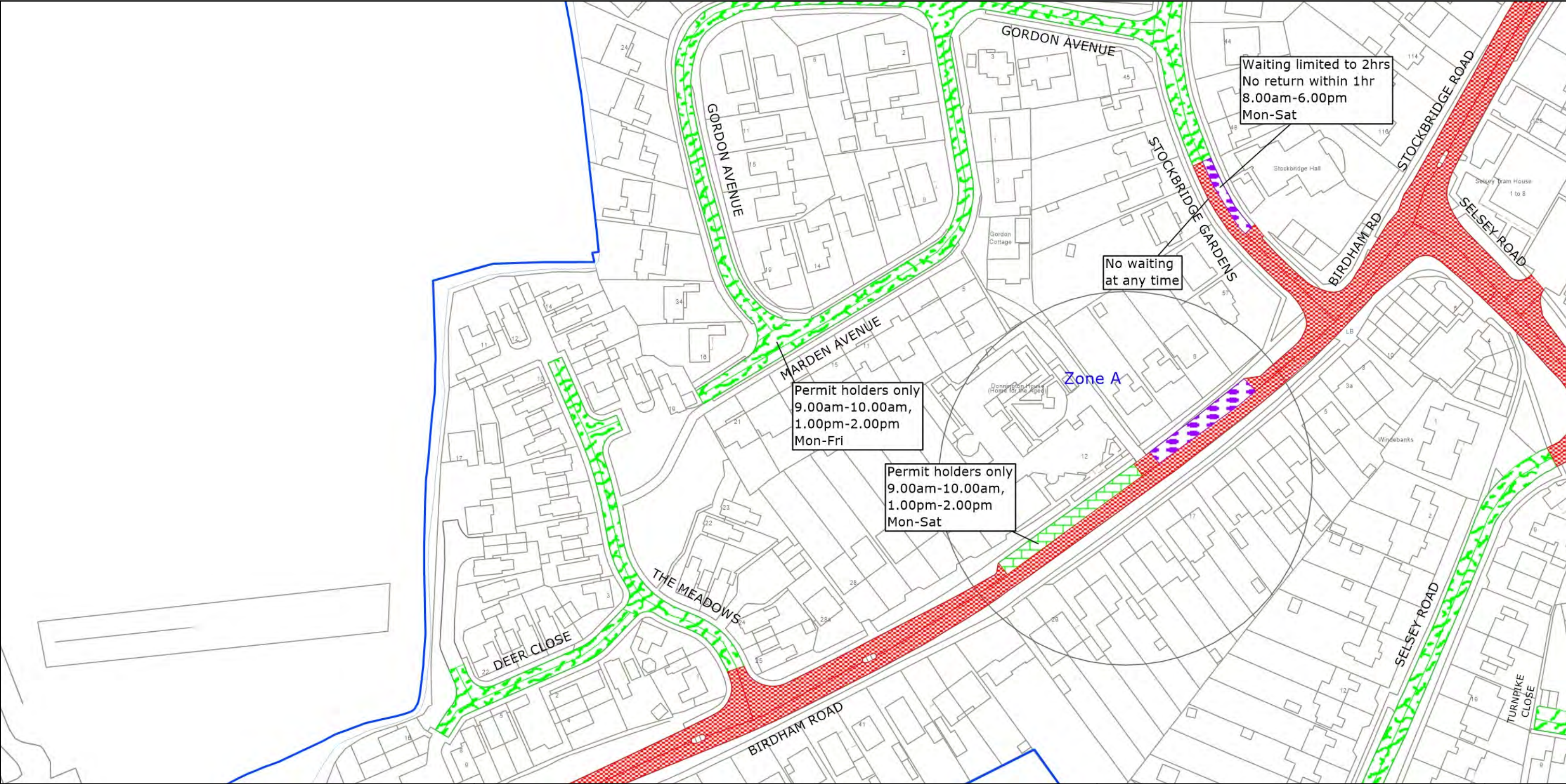
**TILE REF NO:**  
**SU8503SWN**

SHEET ISSUE NO 1  
SHEET ACTIVE FROM - 01.06.2021

N  
SCALE:  
1:1250  
at A3 size

Reproduced from or based upon 2021 Ordnance Survey mapping with permission of the Controller of HMSO (c) Crown Copyright reserved.  
Unauthorised reproduction infringes Crown copyright and may lead to prosecution or civil proceedings West Sussex County Council Licence No. 100018485

PAGE 2 OF 2: PROPOSED CHANGES TO RESTRICTIONS (CIRCLED)



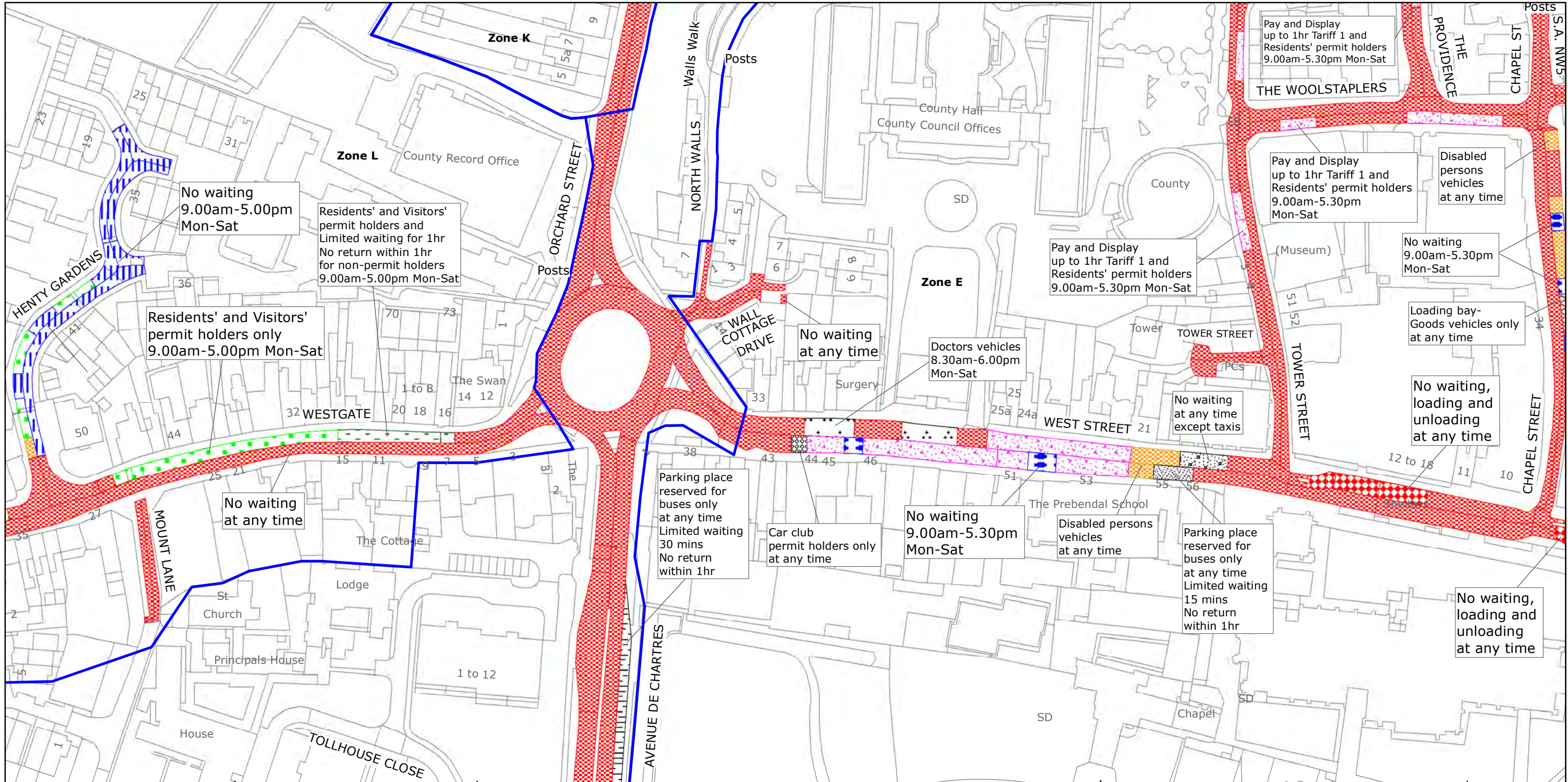
West Sussex County Council  
 Highways & Transport  
 The Grange  
 Tower Street  
 Chichester  
 West Sussex  
 PO19 1RH

CHICHESTER DISTRICT: DONNINGTON  
 PROPOSED WAITING RESTRICTIONS (05.12.2022)

TILE REF NO:  
**SU8503SWN**  
 SHEET ISSUE NO 2\_CHS8034  
 SHEET ACTIVE FROM - DD.MM.YYYY

N  
  
 SCALE:  
 1:1250  
 at A3 size

Reproduced from or based upon 2022 Ordnance Survey mapping with permission of the Controller of HMSO (c) Crown Copyright reserved. Unauthorised reproduction infringes Crown copyright and may lead to prosecution or civil proceedings West Sussex County Council Licence No. 100018485



West Sussex County Council  
 Highways & Transport  
 The Grange  
 Tower Street  
 Chichester  
 West Sussex  
 PO19 1RH

CHICHESTER DISTRICT: CHICHESTER  
 WAITING RESTRICTIONS

TILE REF NO:  
 SU8504NEN

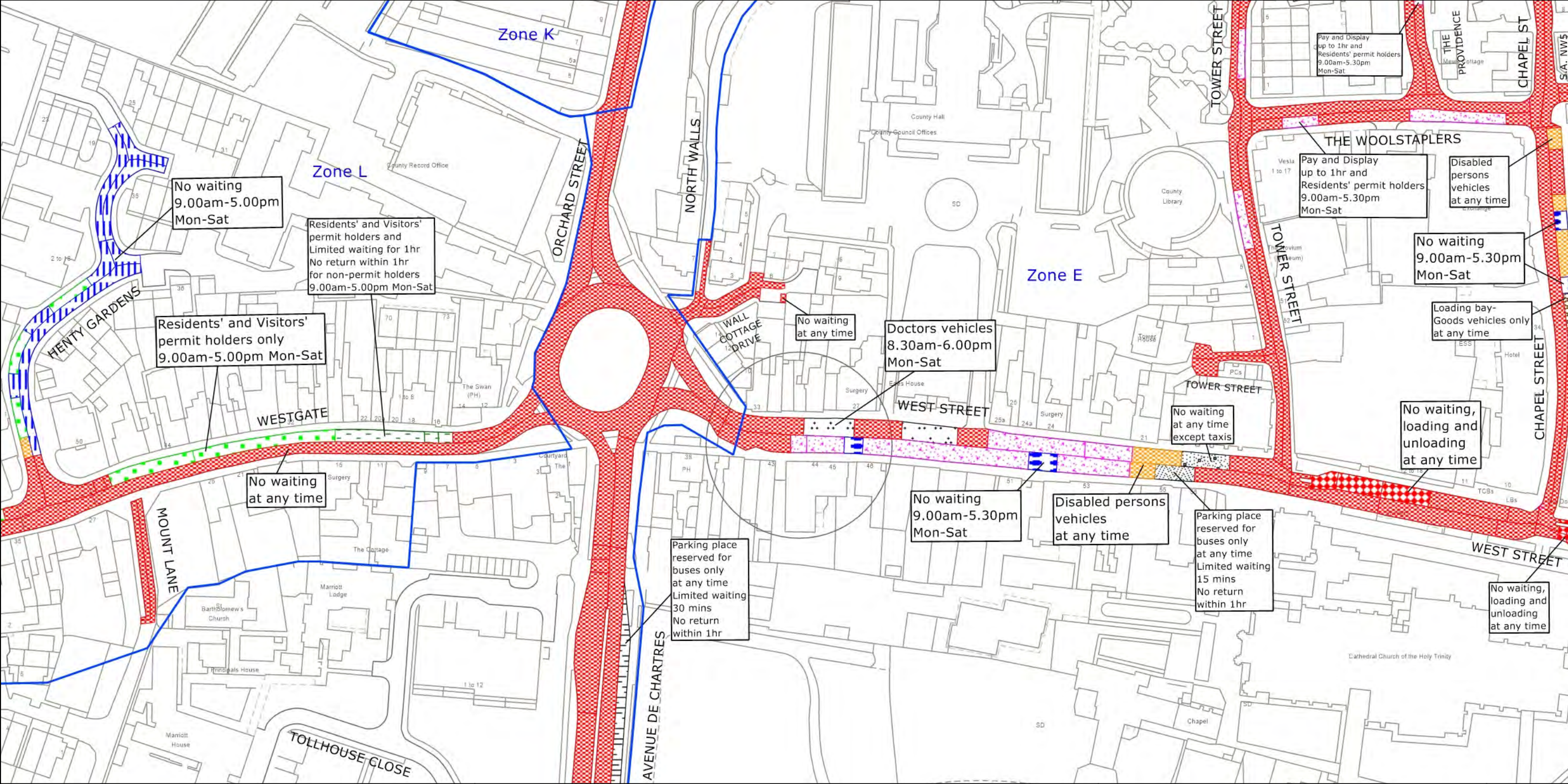
SHEET ISSUE NO 6  
 SHEET ACTIVE FROM - 03/07/2017



SCALE:  
 1:1250  
 at A3 size

Reproduced from or based upon 2017 Ordnance Survey mapping with permission of the Controller of HMSO (c) Crown Copyright reserved.  
 Unauthorised reproduction infringes Crown copyright and may lead to prosecution or civil proceedings West Sussex County Council Licence No. 100018485

PAGE 2 OF 2: PROPOSED CHANGES TO RESTRICTIONS (CIRCLED)



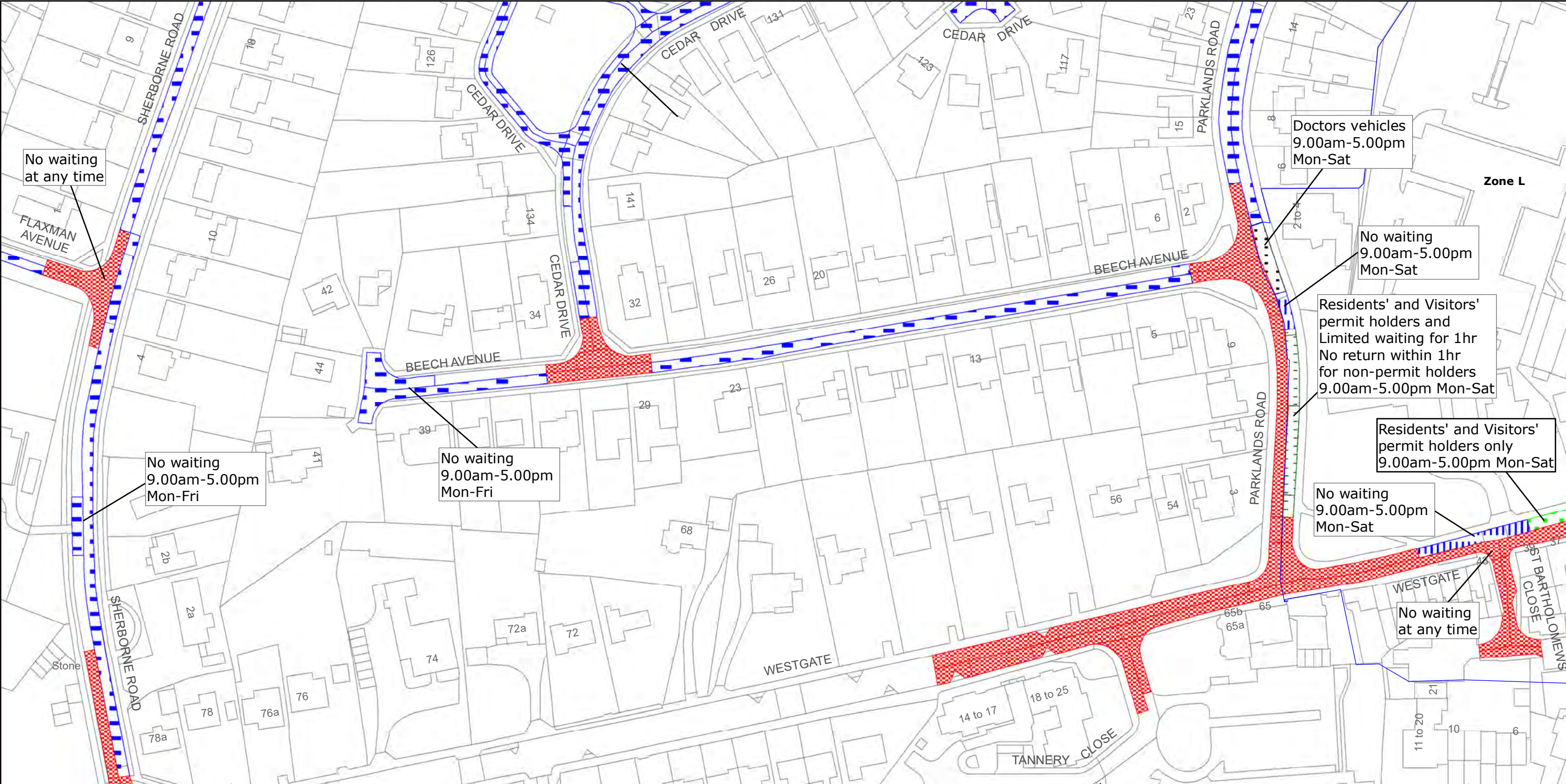
West Sussex County Council  
 Highways & Transport  
 The Grange  
 Tower Street  
 Chichester  
 West Sussex  
 PO19 1RH

CHICHESTER DISTRICT: CHICHESTER  
 PROPOSED WAITING RESTRICTIONS (10.02.2023)

TILE REF NO:  
**SU8504NEN**  
 SHEET ISSUE NO 7\_CHS8034  
 SHEET ACTIVE FROM - DD.MM.YYYY

N  
  
 SCALE:  
 1:1250  
 at A3 size

Reproduced from or based upon 2023 Ordnance Survey mapping with permission of the Controller of HMSO (c) Crown Copyright reserved. Unauthorised reproduction infringes Crown copyright and may lead to prosecution or civil proceedings West Sussex County Council Licence No. 100018485



West Sussex County Council  
 Highways & Transport  
 The Grange  
 Tower Street  
 Chichester  
 West Sussex  
 PO19 1RH

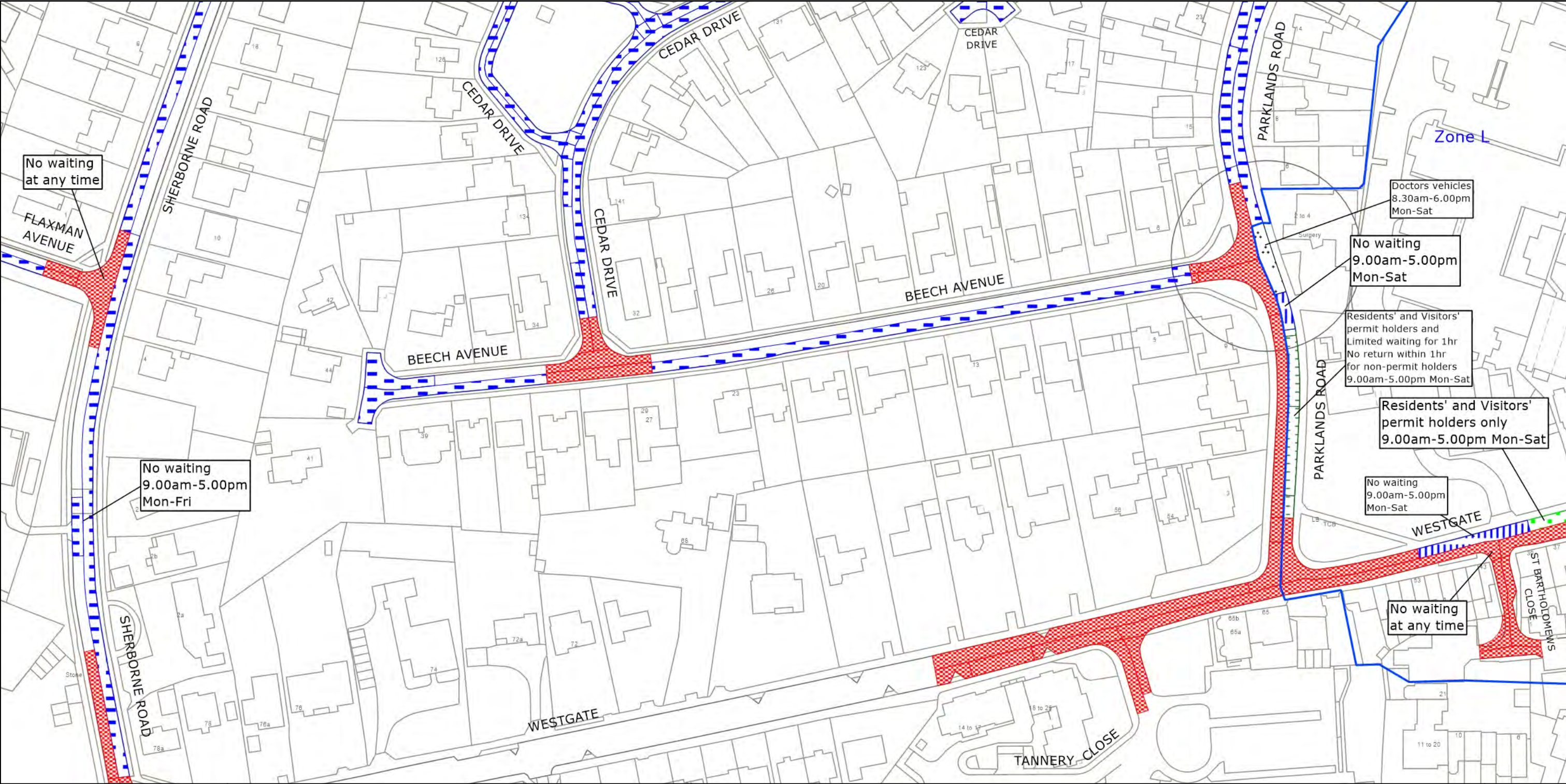
CHICHESTER DISTRICT: CHICHESTER  
 WAITING RESTRICTIONS

TILE REF NO:  
**SU8504NWN**  
 SHEET ISSUE NO 3  
 SHEET ACTIVE FROM - 14/04/2014

N  
  
 SCALE:  
 1:1250  
 at A3 size

Reproduced from or based upon 2010 Ordnance Survey mapping with permission of the Controller of HMSO (c) Crown Copyright reserved.  
 Unauthorised reproduction infringes Crown copyright and may lead to prosecution or civil proceedings West Sussex County Council Licence No. 100018485

PAGE 2 OF 2: PROPOSED CHANGES TO RESTRICTIONS (CIRCLED)



West Sussex County Council  
 Highways & Transport  
 The Grange  
 Tower Street  
 Chichester  
 West Sussex  
 PO19 1RH

CHICHESTER DISTRICT: CHICHESTER  
 PROPOSED WAITING RESTRICTIONS (05.12.2022)

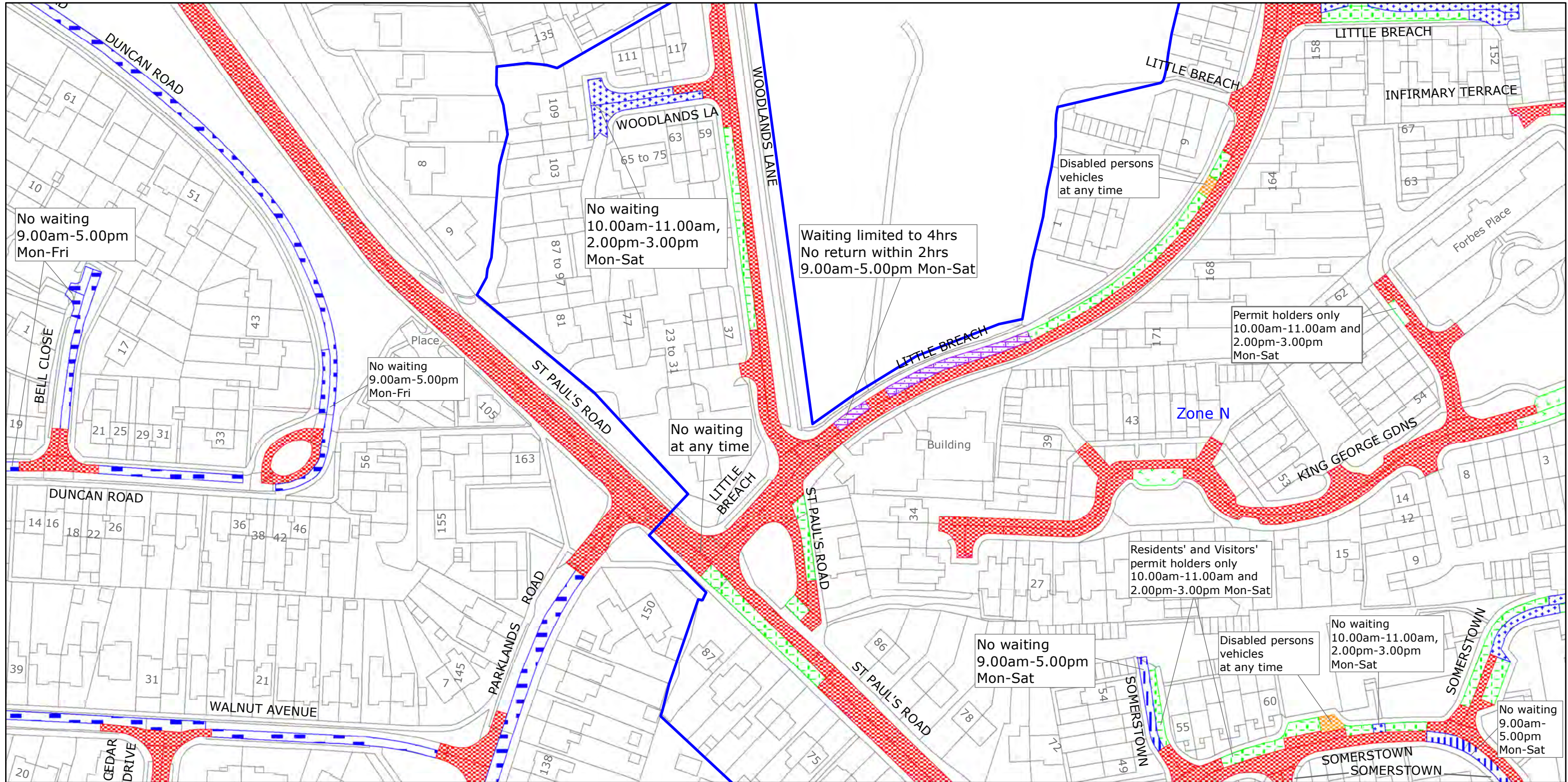
**TILE REF NO:  
 SU8504NWN**

SHEET ISSUE NO 4\_CHS8034  
 SHEET ACTIVE FROM - DD.MM.YYYY

**N**  
  
**SCALE:  
 1:1250  
 at A3 size**

Reproduced from or based upon 2022 Ordnance Survey mapping with permission of the Controller of HMSO (c) Crown Copyright reserved. Unauthorised reproduction infringes Crown copyright and may lead to prosecution or civil proceedings West Sussex County Council Licence No. 100018485





West Sussex County Council  
 Highways & Transport  
 The Grange  
 Tower Street  
 Chichester  
 West Sussex  
 PO19 1RH

CHICHESTER DISTRICT: CHICHESTER  
 WAITING RESTRICTIONS

Reproduced from or based upon 2021 Ordnance Survey mapping with permission of the Controller of HMSO (c) Crown Copyright reserved.  
 Unauthorised reproduction infringes Crown copyright and may lead to prosecution or civil proceedings West Sussex County Council Licence No. 100018485

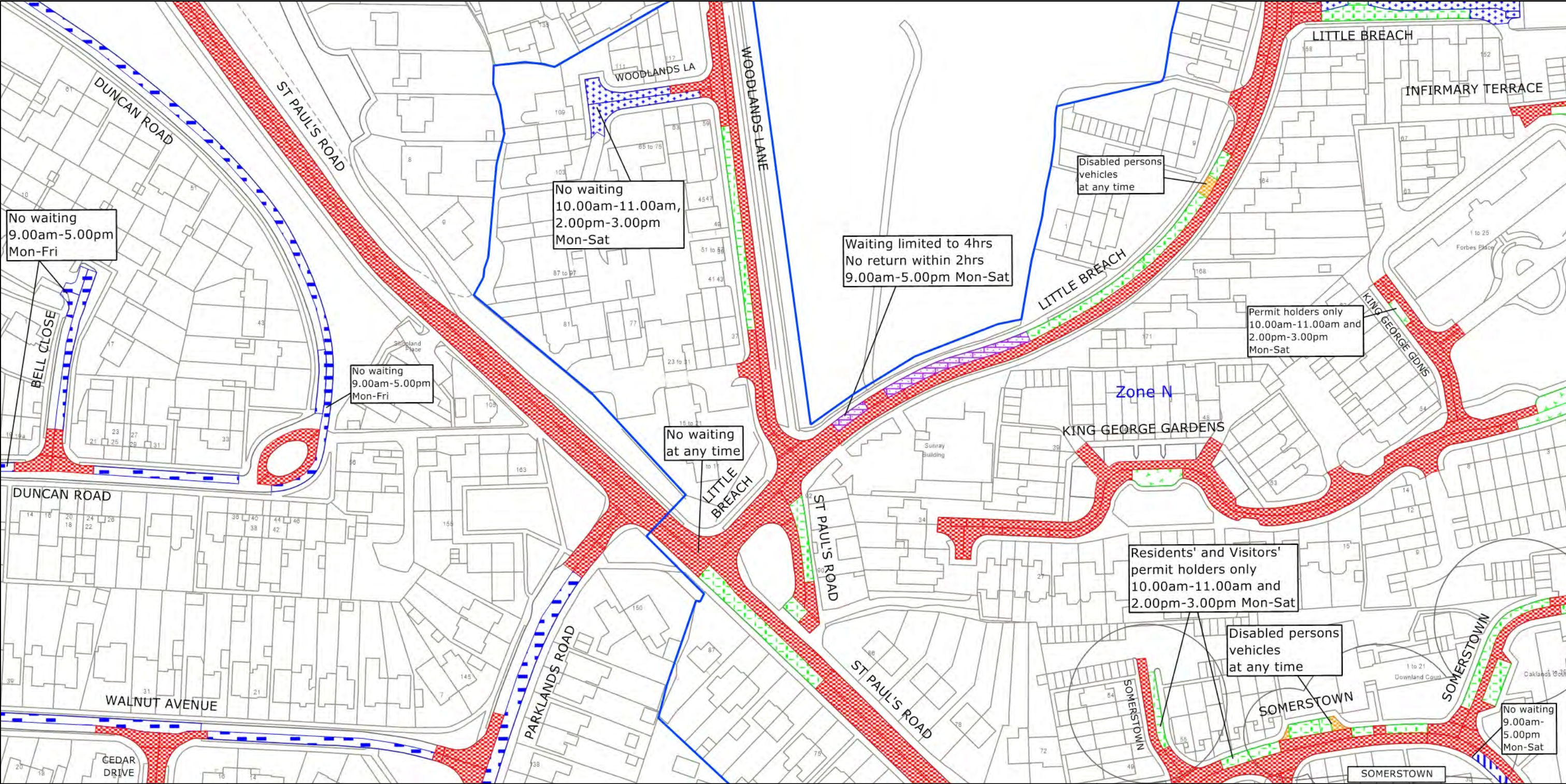
TILE REF NO:  
 SU8505NES

SHEET ISSUE NO 5  
 SHEET ACTIVE FROM - 01.06.2021



SCALE:  
 1:1250  
 at A3 size

PAGE 2 OF 2: PROPOSED CHANGES TO RESTRICTIONS (CIRCLED)



West Sussex County Council  
 Highways & Transport  
 The Grange  
 Tower Street  
 Chichester  
 West Sussex  
 PO19 1RH

CHICHESTER DISTRICT: CHICHESTER  
 PROPOSED WAITING RESTRICTIONS (20.01.2023)

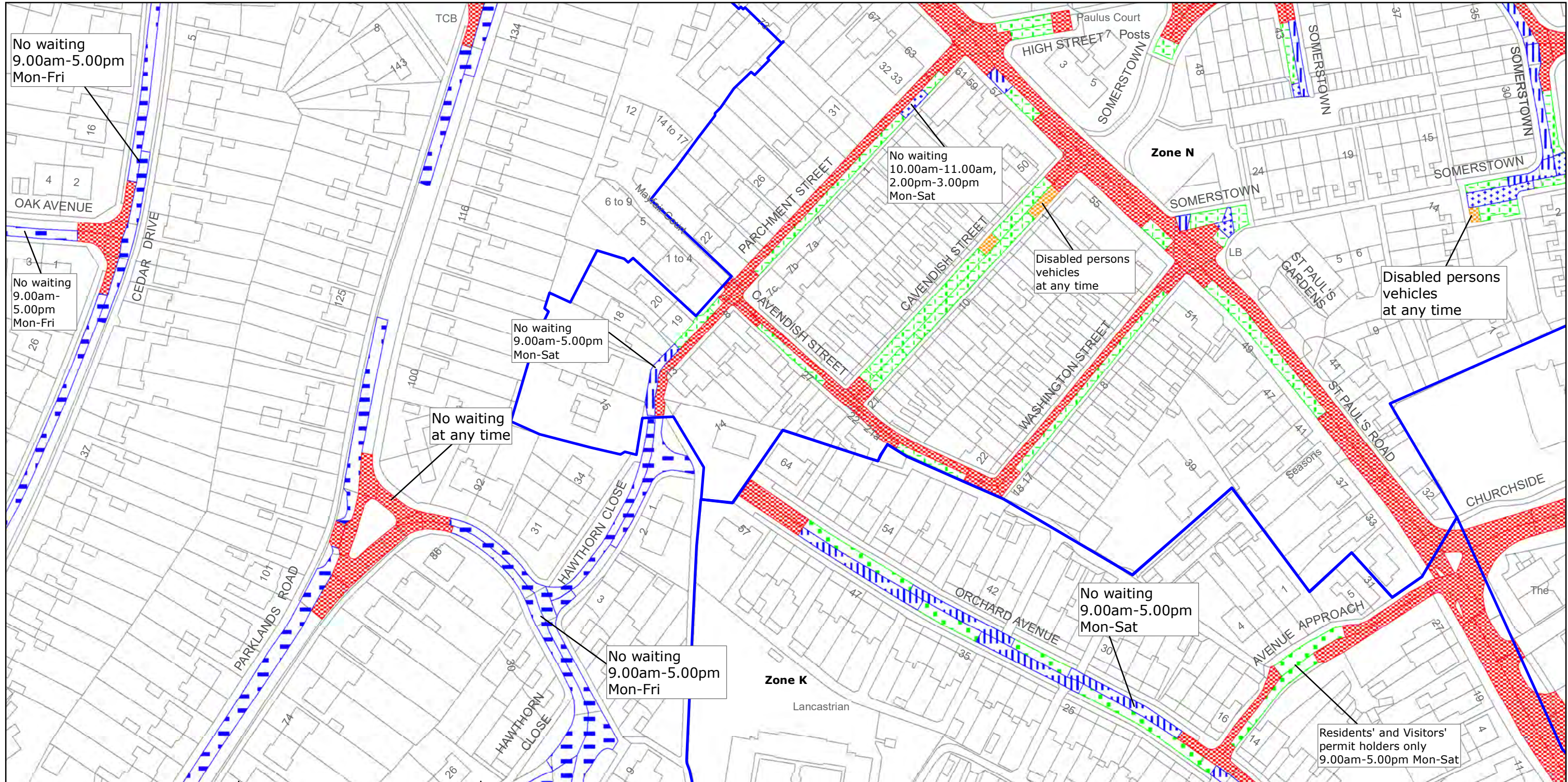
TILE REF NO:  
 SU8505NES

SHEET ISSUE NO 6\_CHS8034  
 SHEET ACTIVE FROM - DD.MM.YYYY

N  
  
 SCALE:  
 1:1250  
 at A3 size

Reproduced from or based upon 2023 Ordnance Survey mapping with permission of the Controller of HMSO (c) Crown Copyright reserved. Unauthorised reproduction infringes Crown copyright and may lead to prosecution or civil proceedings West Sussex County Council Licence No. 100018485

PAGE 1 OF 2: EXISTING RESTRICTIONS ONLY



West Sussex County Council  
 Highways & Transport  
 The Grange  
 Tower Street  
 Chichester  
 West Sussex  
 PO19 1RH

CHICHESTER DISTRICT: CHICHESTER  
 WAITING RESTRICTIONS

TILE REF NO:  
 SU8505SEN

SHEET ISSUE NO 3  
 SHEET ACTIVE FROM - 14/09/2015

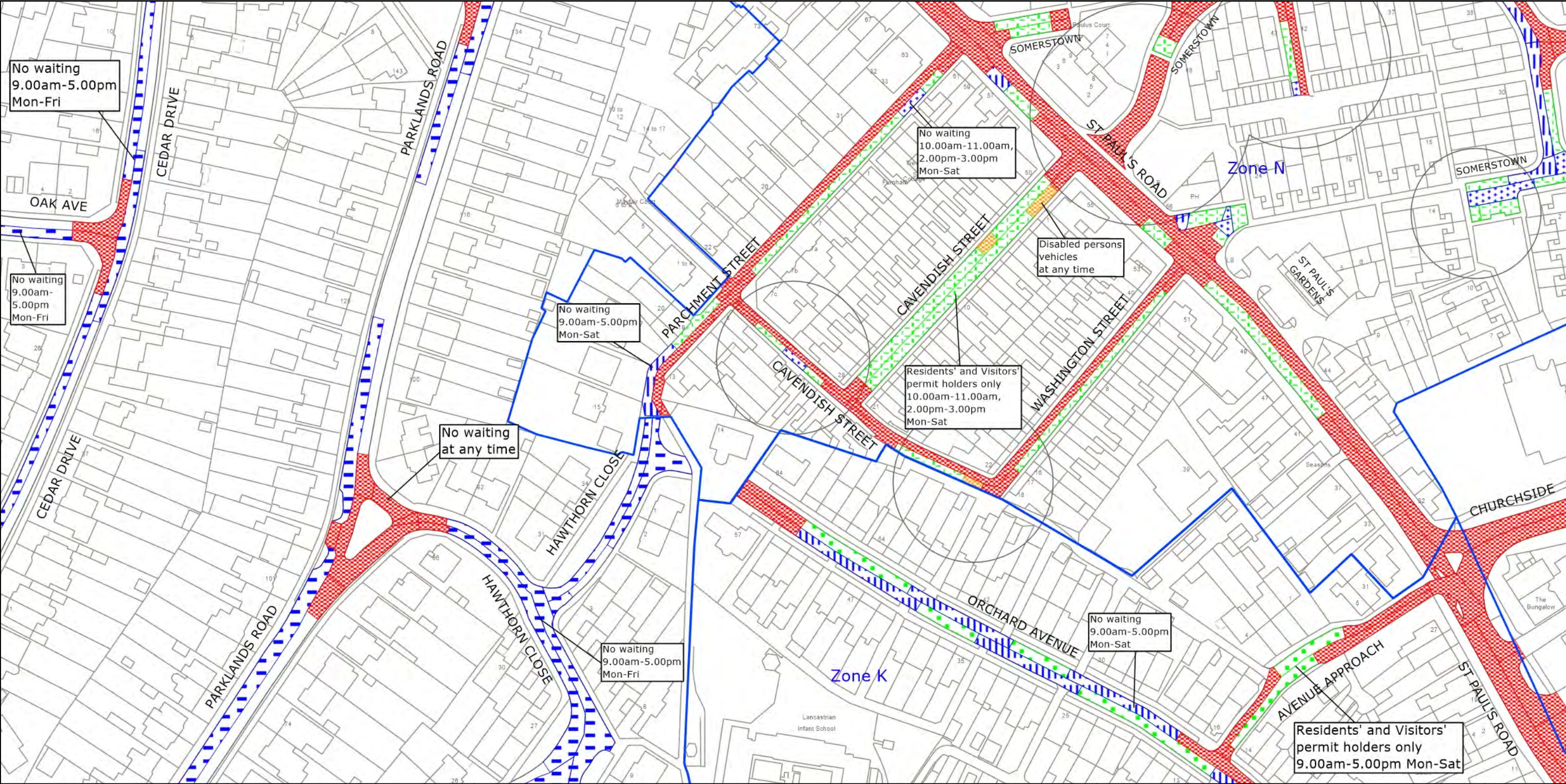


SCALE:  
 1:1250

at A3 size

Reproduced from or based upon 2013 Ordnance Survey material with permission of the Controller of HMSO (c) Crown Copyright reserved.  
 Unauthorised reproduction infringes Crown copyright and may lead to prosecution or civil proceedings West Sussex County Council Licence No. 100023447

PAGE 2 OF 2: PROPOSED CHANGES TO RESTRICTIONS (CIRCLED)



West Sussex County Council  
 Highways & Transport  
 The Grange  
 Tower Street  
 Chichester  
 West Sussex  
 PO19 1RH

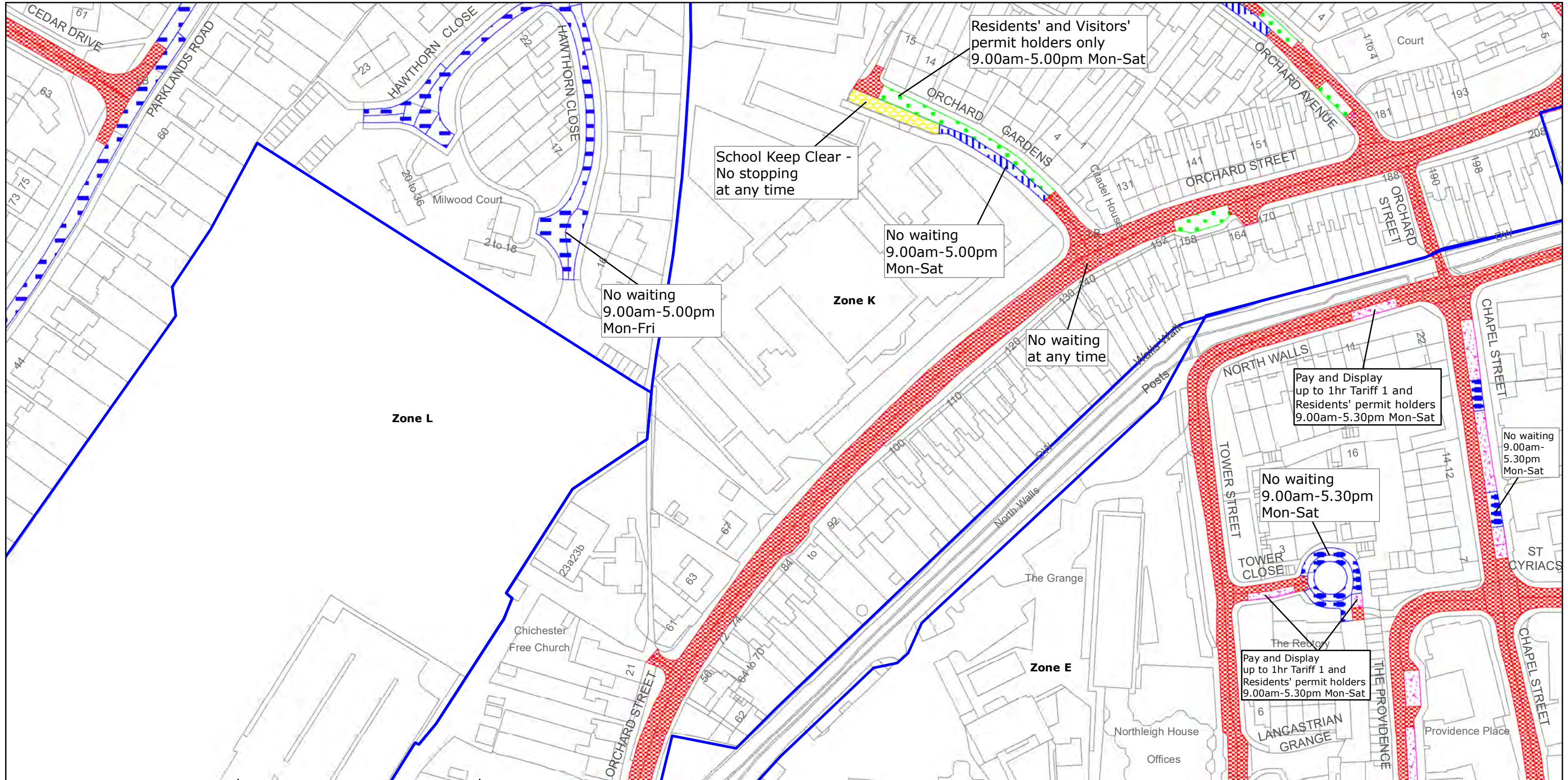
CHICHESTER DISTRICT: CHICHESTER  
 PROPOSED WAITING RESTRICTIONS (04.04.2023)

Reproduced from or based upon 2023 Ordnance Survey mapping with permission of the Controller of HMSO (c) Crown Copyright reserved. Unauthorised reproduction infringes Crown copyright and may lead to prosecution or civil proceedings West Sussex County Council Licence No. 100018485

TILE REF NO:  
 SU8505SEN

SHEET ISSUE NO 4\_CHS8034  
 SHEET ACTIVE FROM - DD.MM.YYYY

N  
  
 SCALE:  
 1:1250  
 at A3 size



West Sussex County Council  
 Highways & Transport  
 The Grange  
 Tower Street  
 Chichester  
 West Sussex  
 PO19 1RH

CHICHESTER DISTRICT: CHICHESTER  
 WAITING RESTRICTIONS

TILE REF NO:  
 SU8505SES

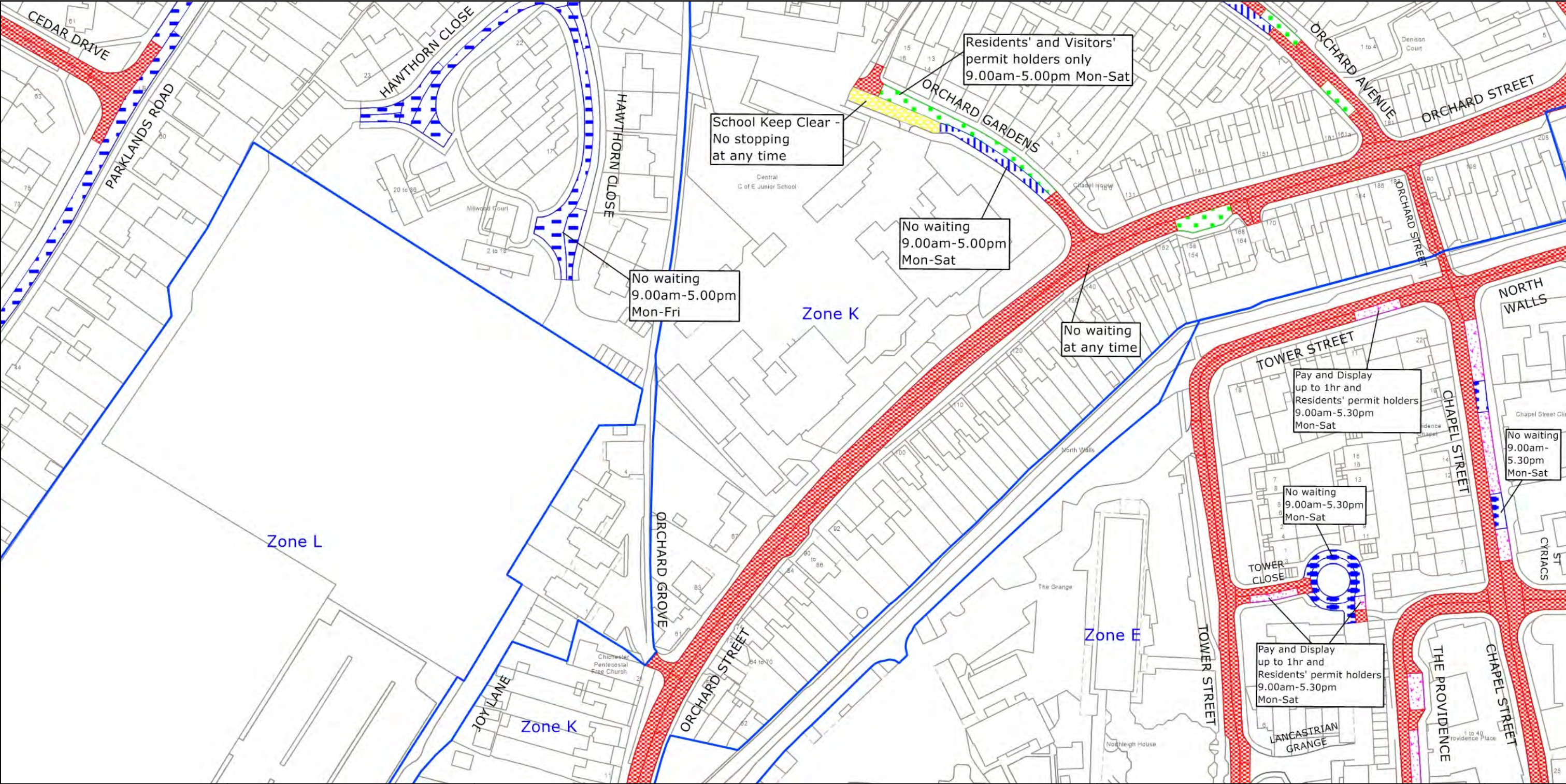
SHEET ISSUE NO 4  
 SHEET ACTIVE FROM - 02/11/2015 at A3 size



SCALE:  
 1:1250

Reproduced from or based upon 2013 Ordnance Survey material with permission of the Controller of HMSO (c) Crown Copyright reserved.  
 Unauthorised reproduction infringes Crown copyright and may lead to prosecution or civil proceedings West Sussex County Council Licence No. 100023447

PAGE 2 OF 2: PROPOSED CHANGES TO RESTRICTIONS (CIRCLED)



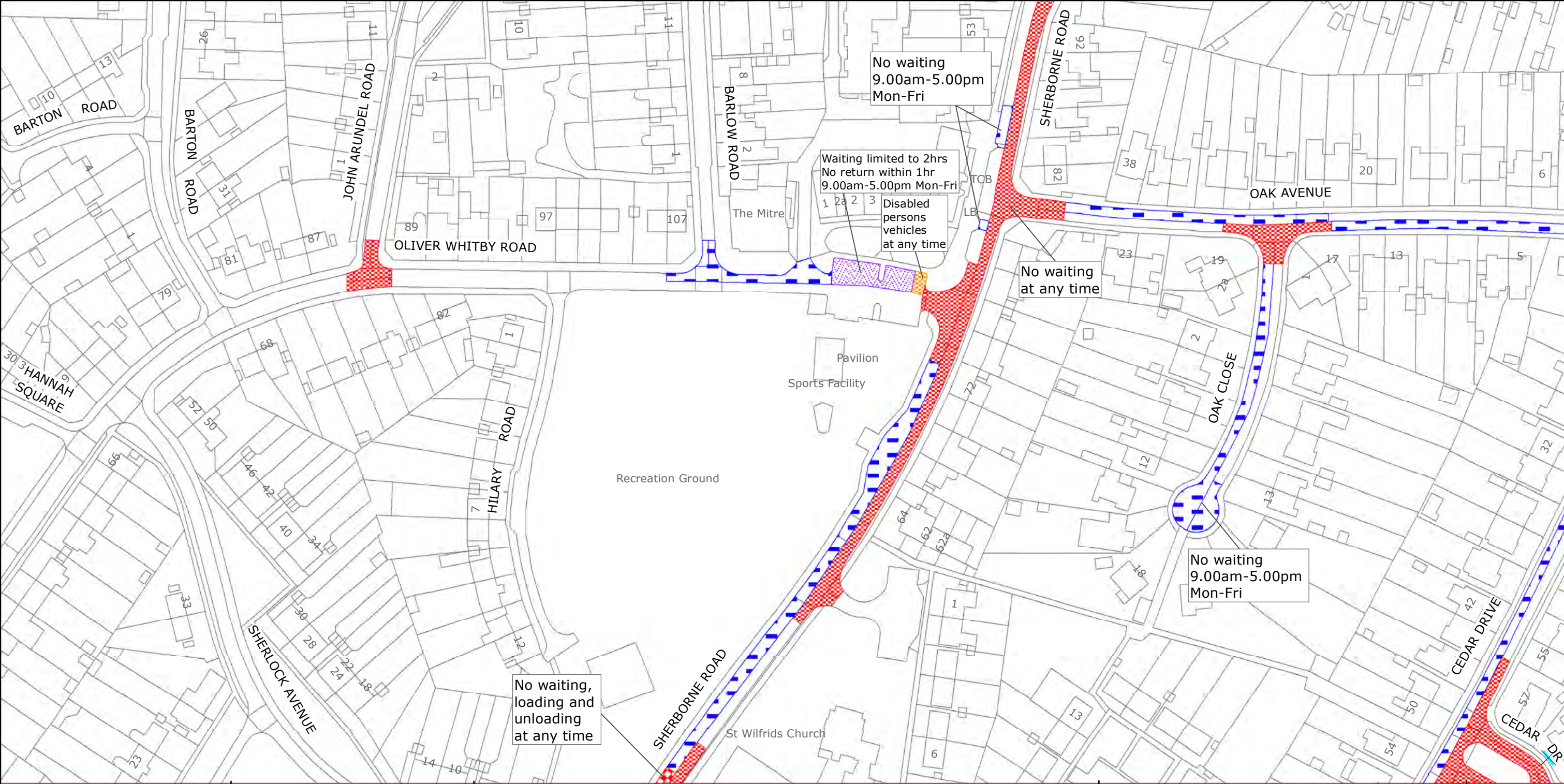
West Sussex County Council  
 Highways & Transport  
 The Grange  
 Tower Street  
 Chichester  
 West Sussex  
 PO19 1RH

CHICHESTER DISTRICT: CHICHESTER  
 PROPOSED WAITING RESTRICTIONS (04.04.2023)

TILE REF NO:  
**SU8505SES**  
 SHEET ISSUE NO 5\_CHS8034  
 SHEET ACTIVE FROM - DD.MM.YYYY

N  
  
 SCALE:  
 1:1250  
 at A3 size

Reproduced from or based upon 2023 Ordnance Survey mapping with permission of the Controller of HMSO (c) Crown Copyright reserved. Unauthorised reproduction infringes Crown copyright and may lead to prosecution or civil proceedings West Sussex County Council Licence No. 100018485



West Sussex County Council  
 Highways & Transport  
 The Grange  
 Tower Street  
 Chichester  
 West Sussex  
 PO19 1RH

CHICHESTER DISTRICT: CHICHESTER  
 WAITING RESTRICTIONS

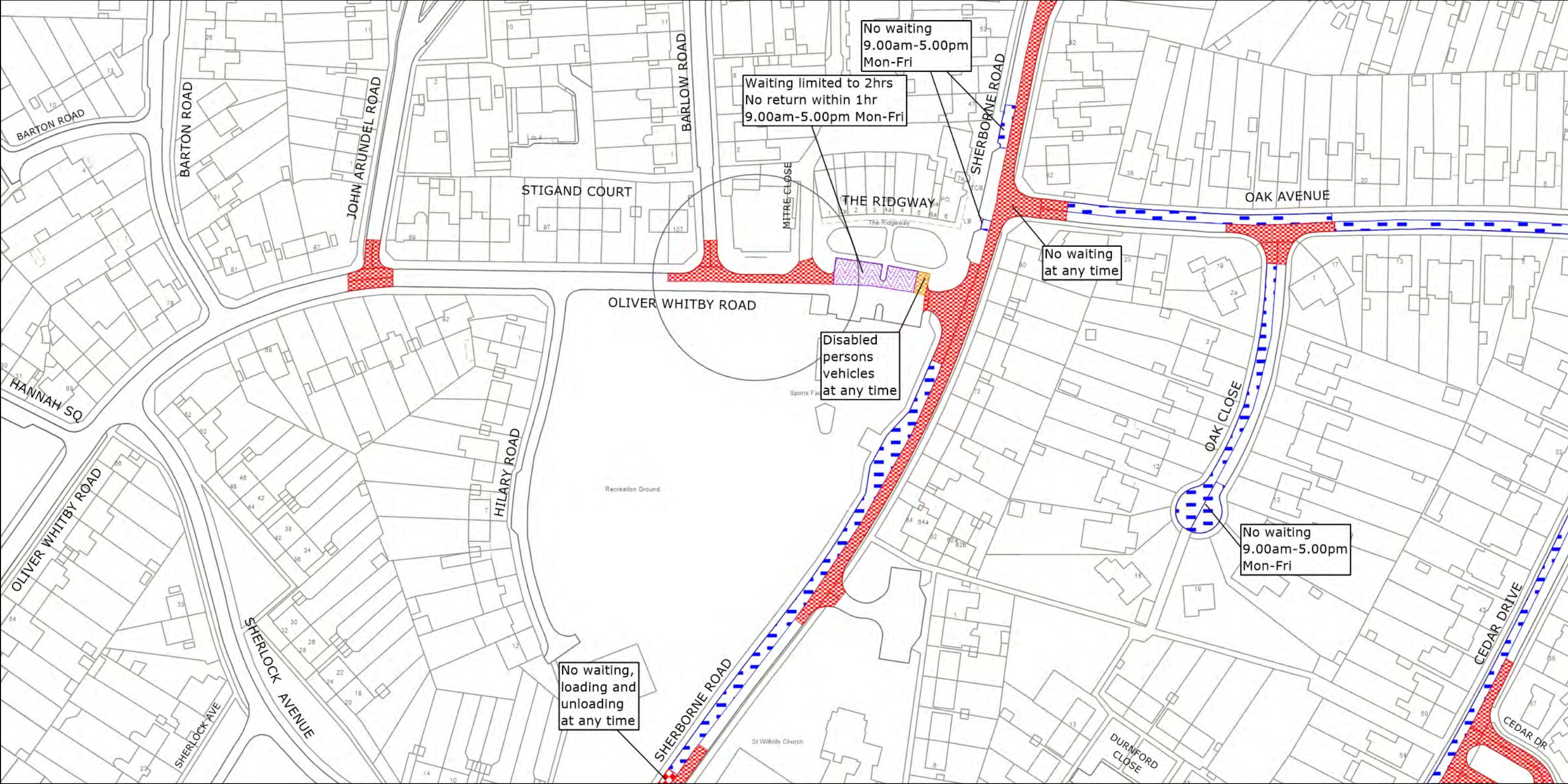
TILE REF NO:  
 SU8505SWN

SHEET ISSUE NO 3  
 SHEET ACTIVE FROM - 12/02/2018

N  
  
 SCALE:  
 1:1250  
 at A3 size

Reproduced from or based upon 2018 Ordnance Survey mapping with permission of the Controller of HMSO (c) Crown Copyright reserved.  
 Unauthorised reproduction infringes Crown copyright and may lead to prosecution or civil proceedings West Sussex County Council Licence No. 100018485

PAGE 2 OF 2: PROPOSED CHANGES TO RESTRICTIONS (CIRCLED)



West Sussex County Council  
 Highways & Transport  
 The Grange  
 Tower Street  
 Chichester  
 West Sussex  
 PO19 1RH

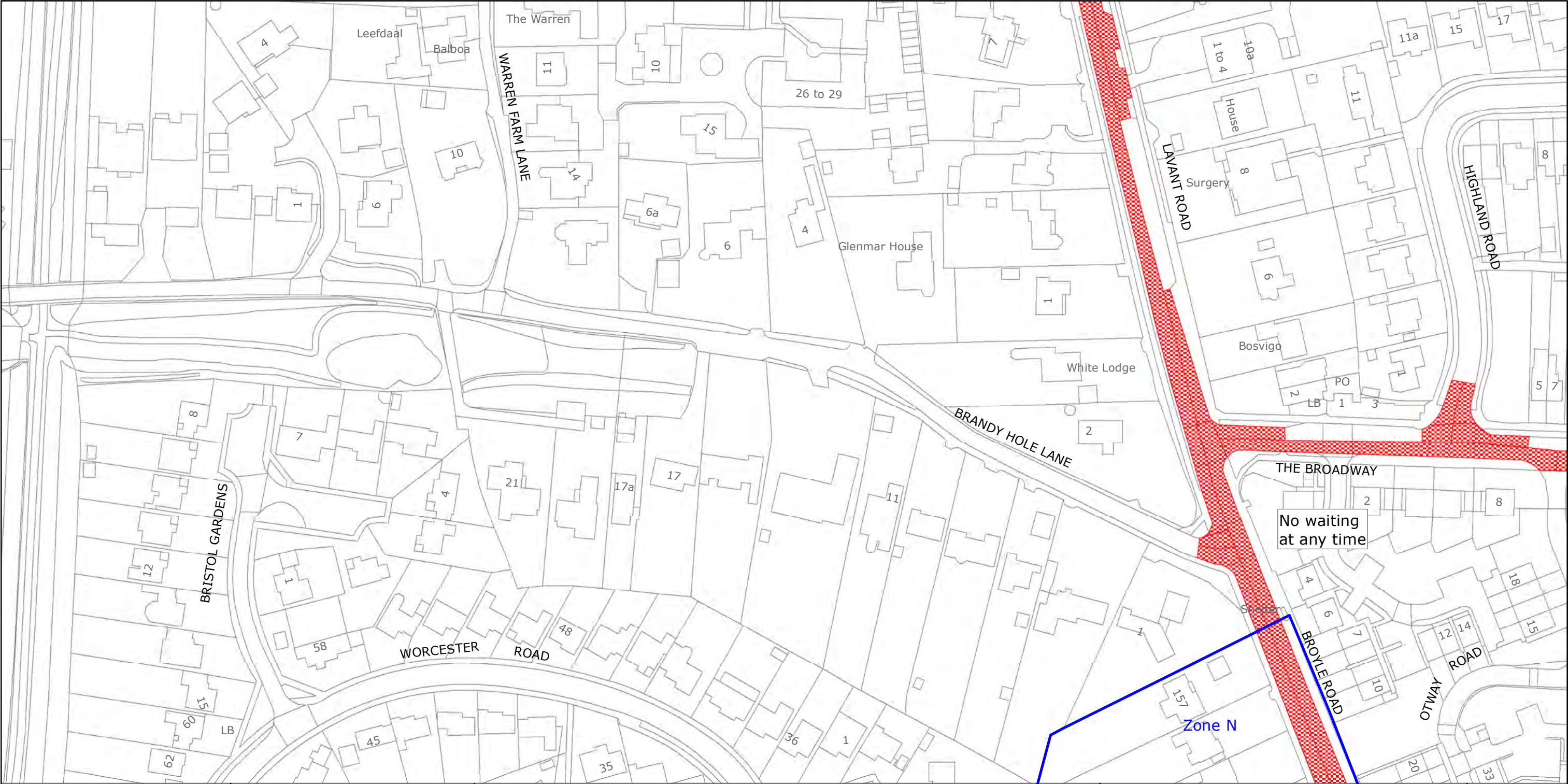
CHICHESTER DISTRICT: CHICHESTER  
 PROPOSED WAITING RESTRICTIONS (05.12.2022)

TILE REF NO:  
 SU8505SWN  
 SHEET ISSUE NO 4\_CHS8034  
 SHEET ACTIVE FROM - DD.MM.YYYY

N  
 SCALE:  
 1:1250  
 at A3 size

Reproduced from or based upon 2022 Ordnance Survey mapping with permission of the Controller of HMSO (c) Crown Copyright reserved. Unauthorised reproduction infringes Crown copyright and may lead to prosecution or civil proceedings West Sussex County Council Licence No. 100018485





West Sussex County Council  
 Highways & Transport  
 The Grange  
 Tower Street  
 Chichester  
 West Sussex  
 PO19 1RH

CHICHESTER DISTRICT: CHICHESTER  
 WAITING RESTRICTIONS

Reproduced from or based upon 2021 Ordnance Survey mapping with permission of the Controller of HMSO (c) Crown Copyright reserved.  
 Unauthorised reproduction infringes Crown copyright and may lead to prosecution or civil proceedings West Sussex County Council Licence No. 100018485

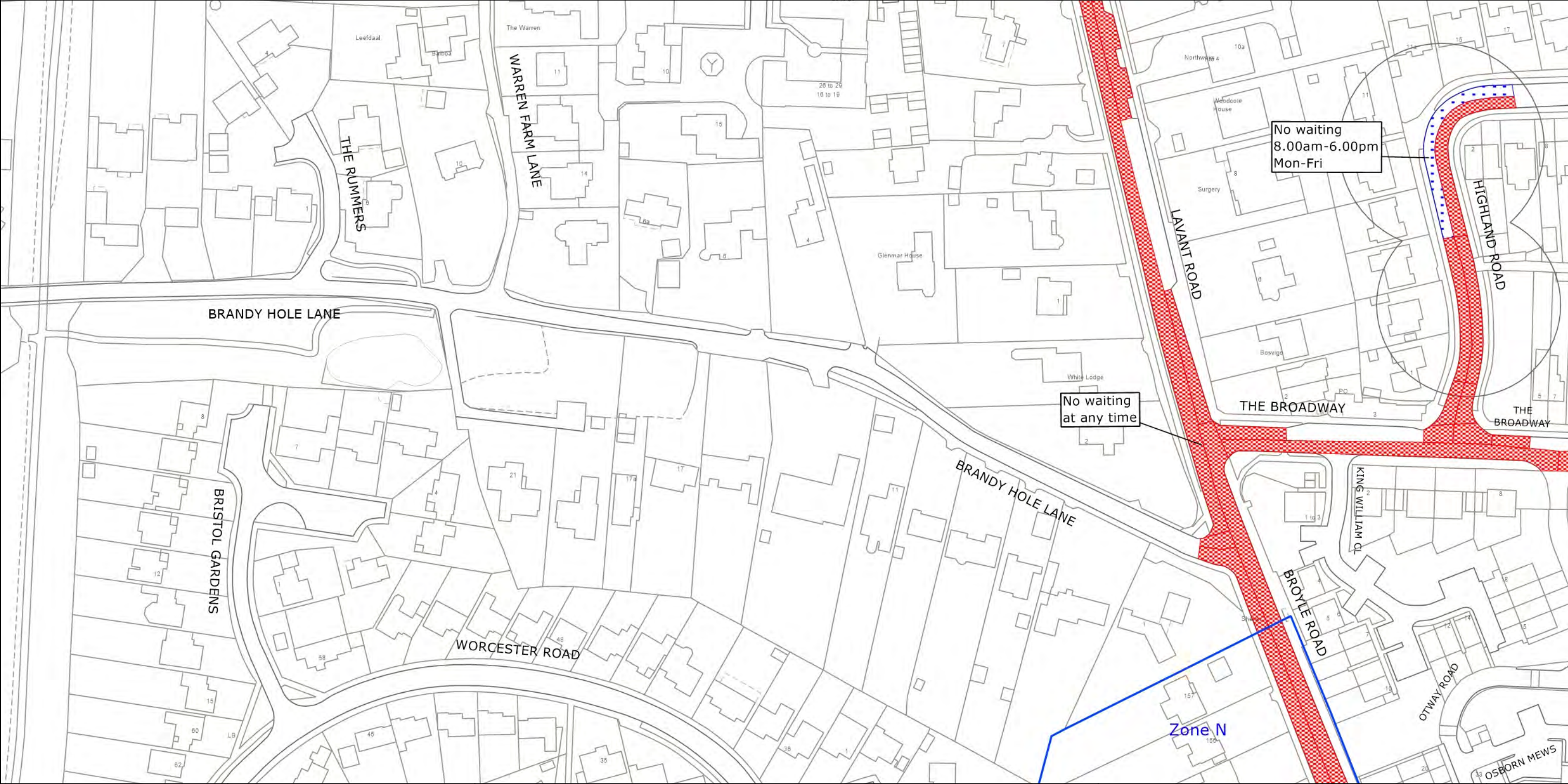
TILE REF NO:  
 SU8506NES

SHEET ISSUE NO 3  
 SHEET ACTIVE FROM - 01.06.2021



SCALE:  
 1:1250  
 at A3 size

PAGE 2 OF 2: PROPOSED CHANGES TO RESTRICTIONS (CIRCLED)



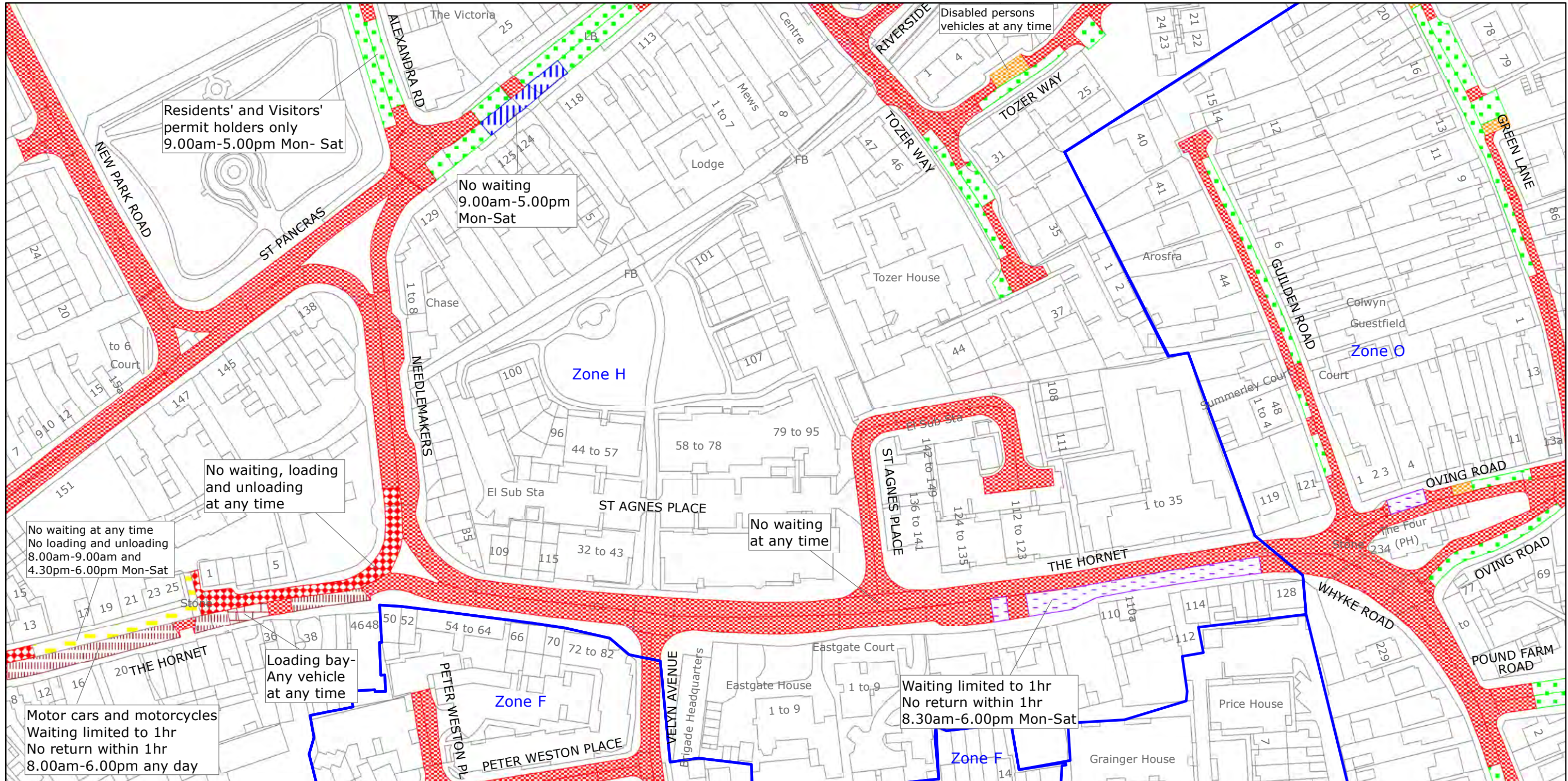
West Sussex County Council  
Highways & Transport  
The Grange  
Tower Street  
Chichester  
West Sussex  
PO19 1RH

CHICHESTER DISTRICT: CHICHESTER  
PROPOSED WAITING RESTRICTIONS (20.01.2023)

TILE REF NO:  
**SU8506NES**  
SHEET ISSUE NO 4\_CHS8034  
SHEET ACTIVE FROM - DD.MM.YYYY

N  
SCALE:  
1:1250  
at A3 size

Reproduced from or based upon 2023 Ordnance Survey mapping with permission of the Controller of HMSO (c) Crown Copyright reserved. Unauthorised reproduction infringes Crown copyright and may lead to prosecution or civil proceedings West Sussex County Council Licence No. 100018485



West Sussex County Council  
 Highways & Transport  
 The Grange  
 Tower Street  
 Chichester  
 West Sussex  
 PO19 1RH

CHICHESTER DISTRICT: CHICHESTER  
 WAITING RESTRICTIONS

Reproduced from or based upon 2021 Ordnance Survey mapping with permission of the Controller of HMSO (c) Crown Copyright reserved.  
 Unauthorised reproduction infringes Crown copyright and may lead to prosecution or civil proceedings West Sussex County Council Licence No. 100018485

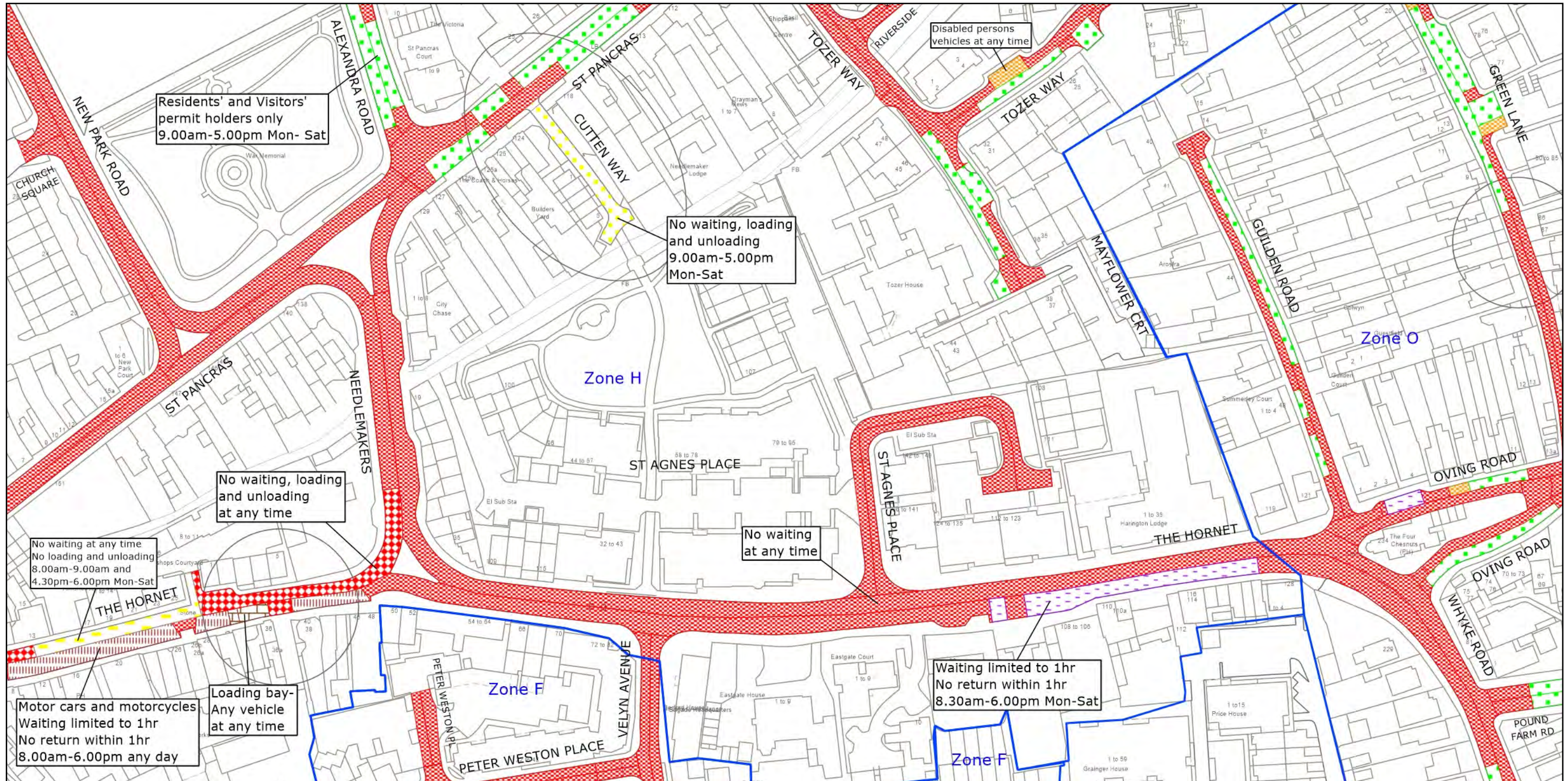
TILE REF NO:  
 SU8604NEN

SHEET ISSUE NO 6  
 SHEET ACTIVE FROM - 01.06.2021



SCALE:  
 1:1250  
 at A3 size

PAGE 2 OF 2: PROPOSED CHANGES TO RESTRICTIONS (CIRCLED)



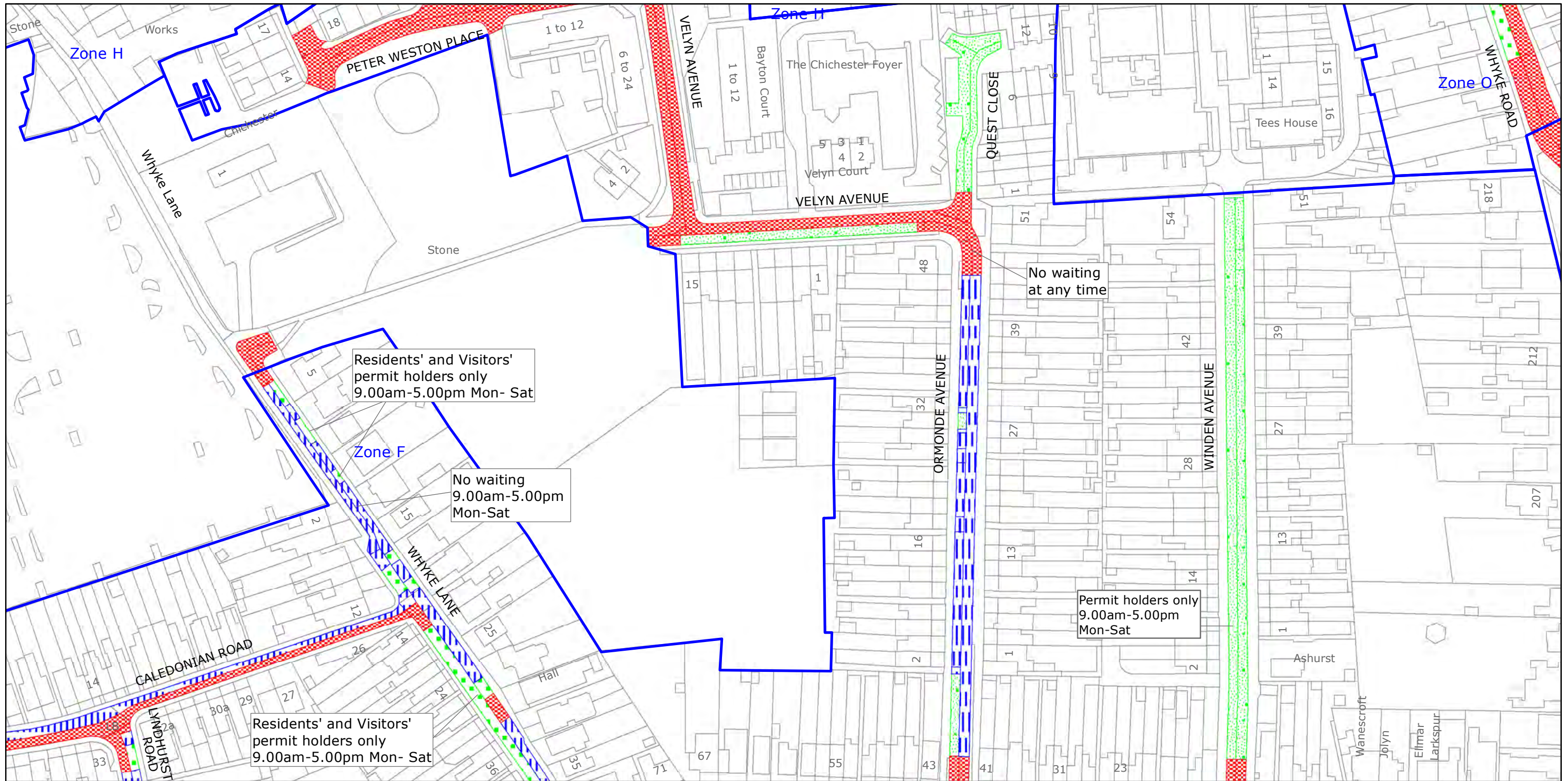
West Sussex County Council  
 Highways & Transport  
 The Grange  
 Tower Street  
 Chichester  
 West Sussex  
 PO19 1RH

CHICHESTER DISTRICT: CHICHESTER  
 PROPOSED WAITING RESTRICTIONS (05.12.2022)

TILE REF NO:  
**SU8604NEN**  
 SHEET ISSUE NO 7\_CHS8034  
 SHEET ACTIVE FROM - DD.MM.YYYY

N  
  
 SCALE:  
 1:1250  
 at A3 size

Reproduced from or based upon 2022 Ordnance Survey mapping with permission of the Controller of HMSO (c) Crown Copyright reserved. Unauthorised reproduction infringes Crown copyright and may lead to prosecution or civil proceedings West Sussex County Council Licence No. 100018485



West Sussex County Council  
 Highways & Transport  
 The Grange  
 Tower Street  
 Chichester  
 West Sussex  
 PO19 1RH

CHICHESTER DISTRICT: CHICHESTER  
 WAITING RESTRICTIONS

Reproduced from or based upon 2021 Ordnance Survey mapping with permission of the Controller of HMSO (c) Crown Copyright reserved.  
 Unauthorised reproduction infringes Crown copyright and may lead to prosecution or civil proceedings West Sussex County Council Licence No. 100018485

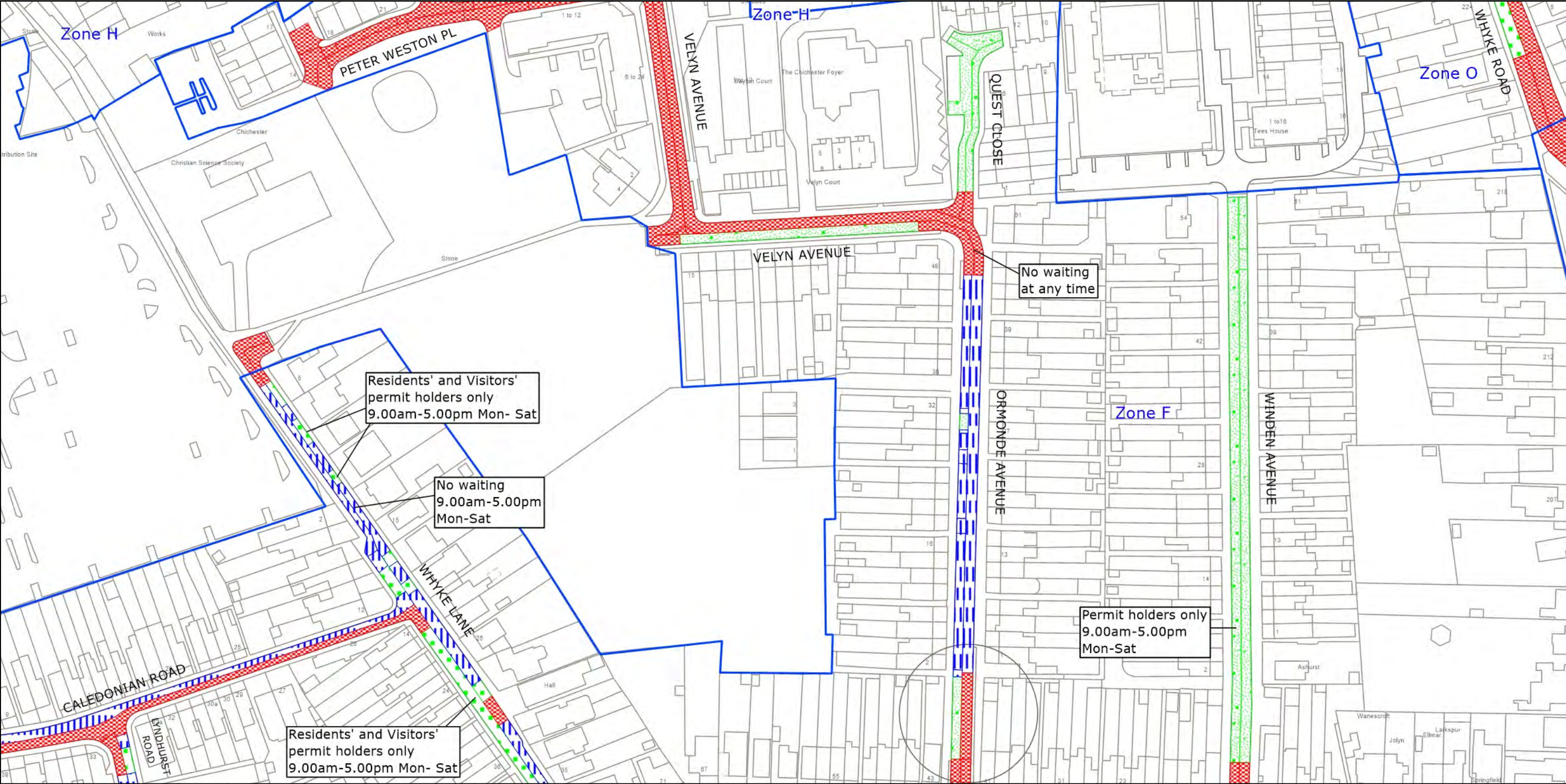
TILE REF NO:  
 SU8604NES

SHEET ISSUE NO 6  
 SHEET ACTIVE FROM - 01.06.2021



SCALE:  
 1:1250  
 at A3 size

PAGE 2 OF 2: PROPOSED CHANGES TO RESTRICTIONS (CIRCLED)



West Sussex County Council  
 Highways & Transport  
 The Grange  
 Tower Street  
 Chichester  
 West Sussex  
 PO19 1RH

CHICHESTER DISTRICT: CHICHESTER  
 PROPOSED WAITING RESTRICTIONS (05.12.2022)

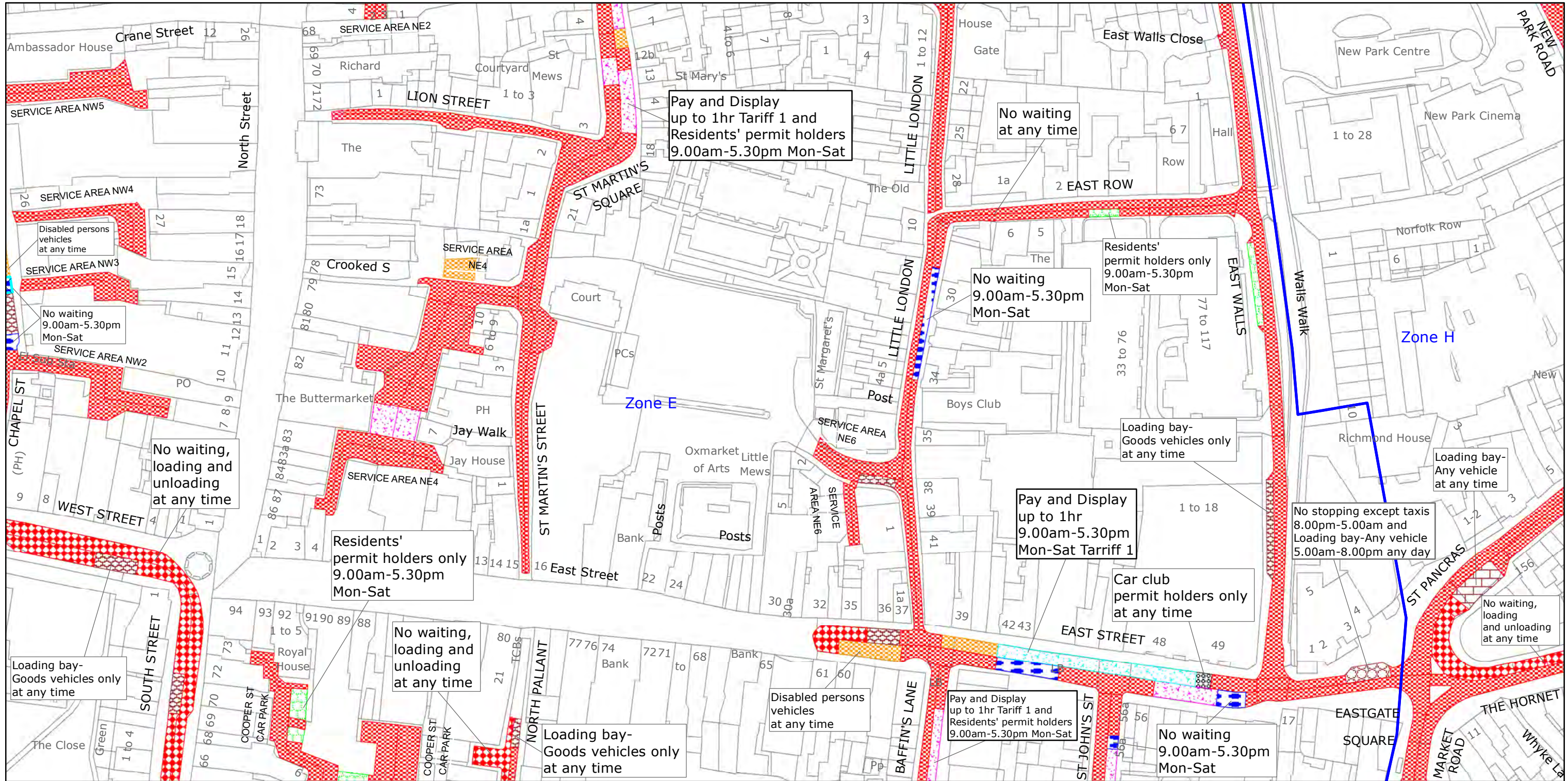
TILE REF NO:  
 SU8604NES

SHEET ISSUE NO 7\_CHS8034  
 SHEET ACTIVE FROM - DD.MM.YYYY

N  
  
 SCALE:  
 1:1250  
 at A3 size

Reproduced from or based upon 2022 Ordnance Survey mapping with permission of the Controller of HMSO (c) Crown Copyright reserved. Unauthorised reproduction infringes Crown copyright and may lead to prosecution or civil proceedings West Sussex County Council Licence No. 100018485

PAGE 1 OF 2: EXISTING RESTRICTIONS ONLY



West Sussex County Council  
 Highways & Transport  
 The Grange  
 Tower Street  
 Chichester  
 West Sussex  
 PO19 1RH

CHICHESTER DISTRICT: CHICHESTER  
 WAITING RESTRICTIONS

Reproduced from or based upon 2021 Ordnance Survey mapping with permission of the Controller of HMSO (c) Crown Copyright reserved.  
 Unauthorised reproduction infringes Crown copyright and may lead to prosecution or civil proceedings West Sussex County Council Licence No. 100018485

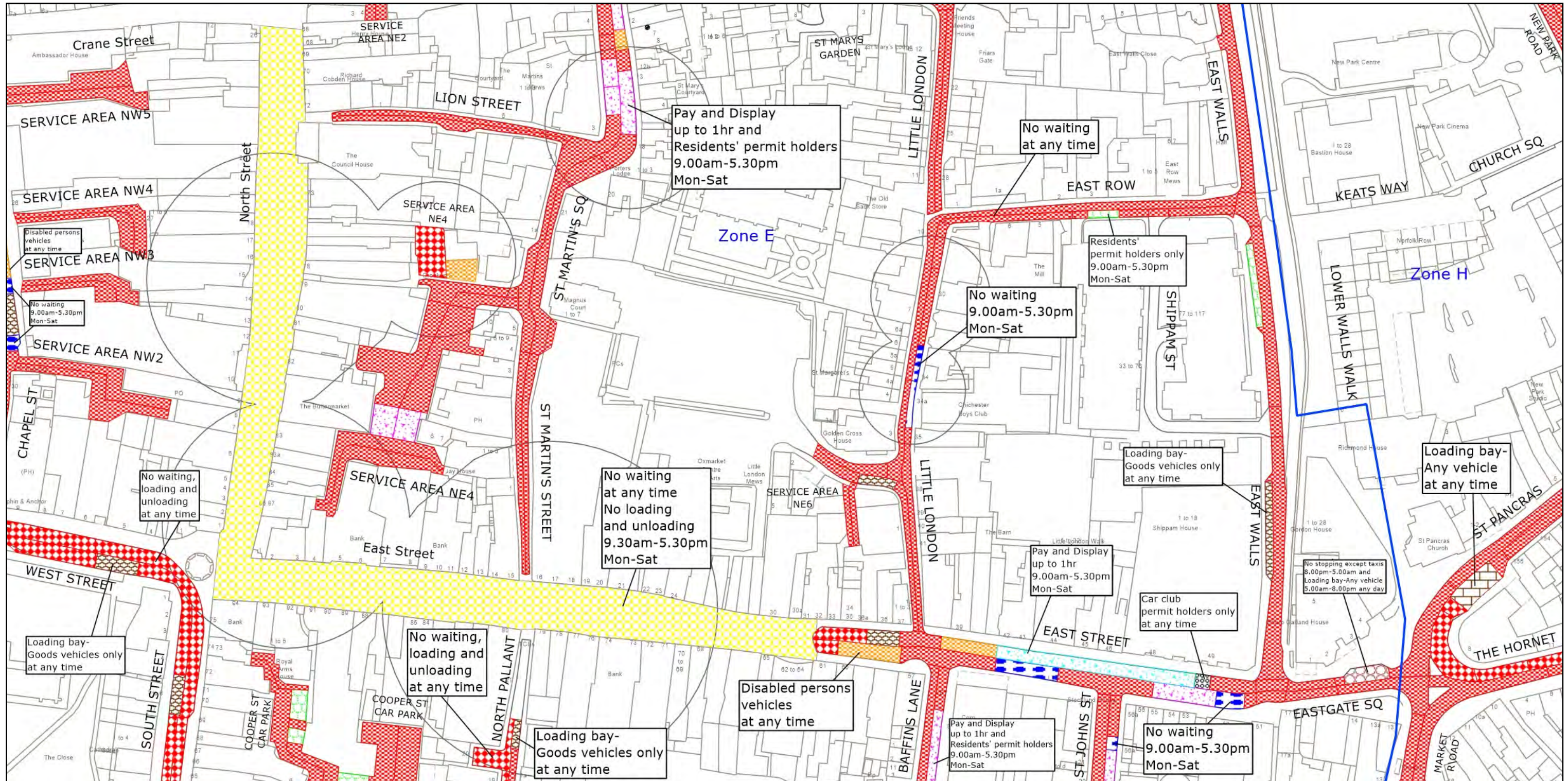
TILE REF NO:  
 SU8604NWN

SHEET ISSUE NO 7  
 SHEET ACTIVE FROM - 01.06.2021



SCALE:  
 1:1250  
 at A3 size


PAGE 2 OF 2: PROPOSED CHANGES TO RESTRICTIONS (CIRCLED)



West Sussex County Council  
 Highways & Transport  
 The Grange  
 Tower Street  
 Chichester  
 West Sussex  
 PO19 1RH

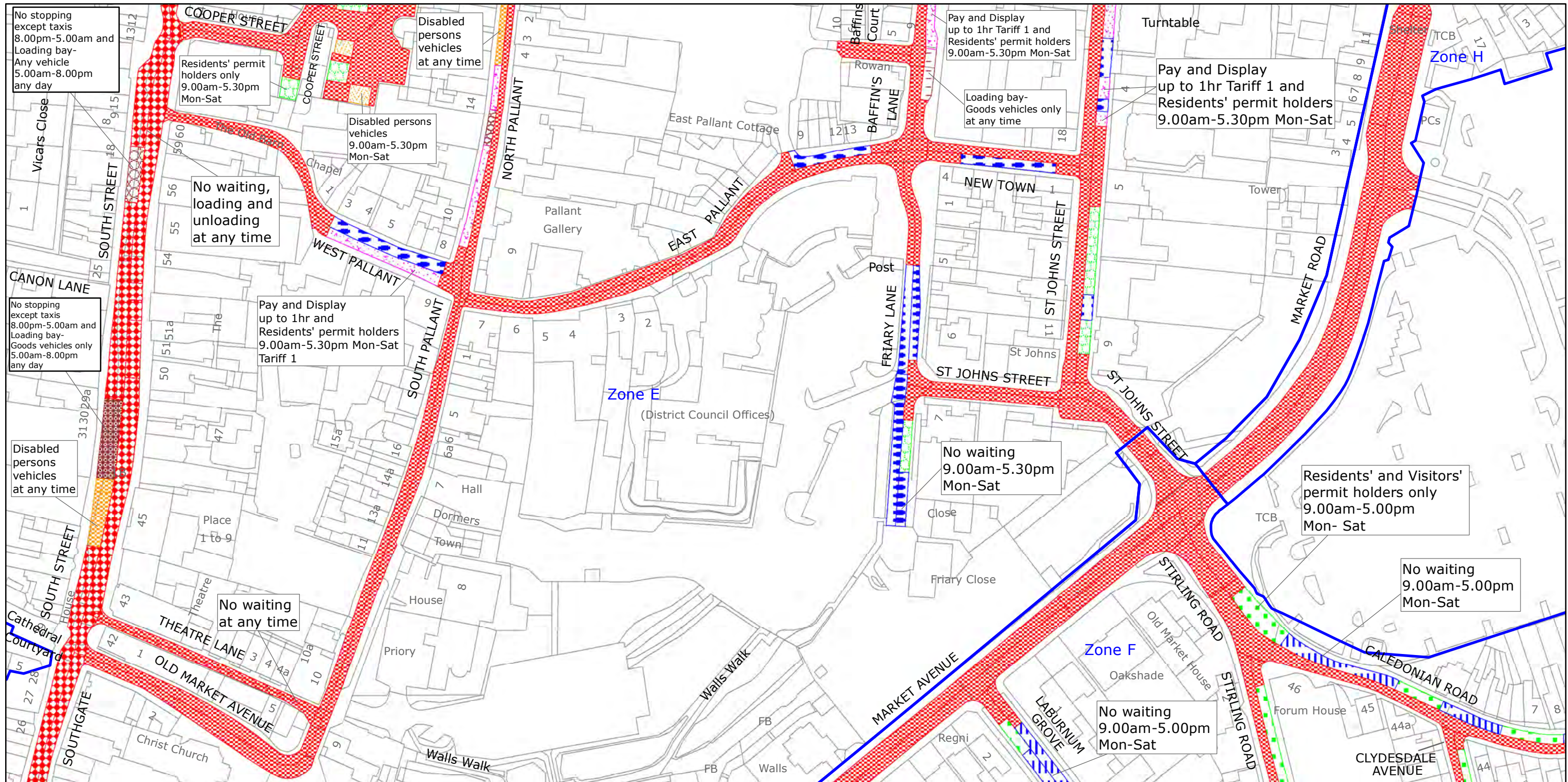
CHICHESTER DISTRICT: CHICHESTER  
 PROPOSED WAITING RESTRICTIONS (10.02.2023)

TILE REF NO:  
 SU8604NWN  
 SHEET ISSUE NO 8\_CHS8034  
 SHEET ACTIVE FROM - DD.MM.YYYY



Reproduced from or based upon 2023 Ordnance Survey mapping with permission of the Controller of HMSO (c) Crown Copyright reserved. Unauthorised reproduction infringes Crown copyright and may lead to prosecution or civil proceedings West Sussex County Council Licence No. 100018485





West Sussex County Council  
 Highways & Transport  
 The Grange  
 Tower Street  
 Chichester  
 West Sussex  
 PO19 1RH

CHICHESTER DISTRICT: CHICHESTER  
 WAITING RESTRICTIONS

Reproduced from or based upon 2021 Ordnance Survey mapping with permission of the Controller of HMSO (c) Crown Copyright reserved.  
 Unauthorised reproduction infringes Crown copyright and may lead to prosecution or civil proceedings West Sussex County Council Licence No. 100018485

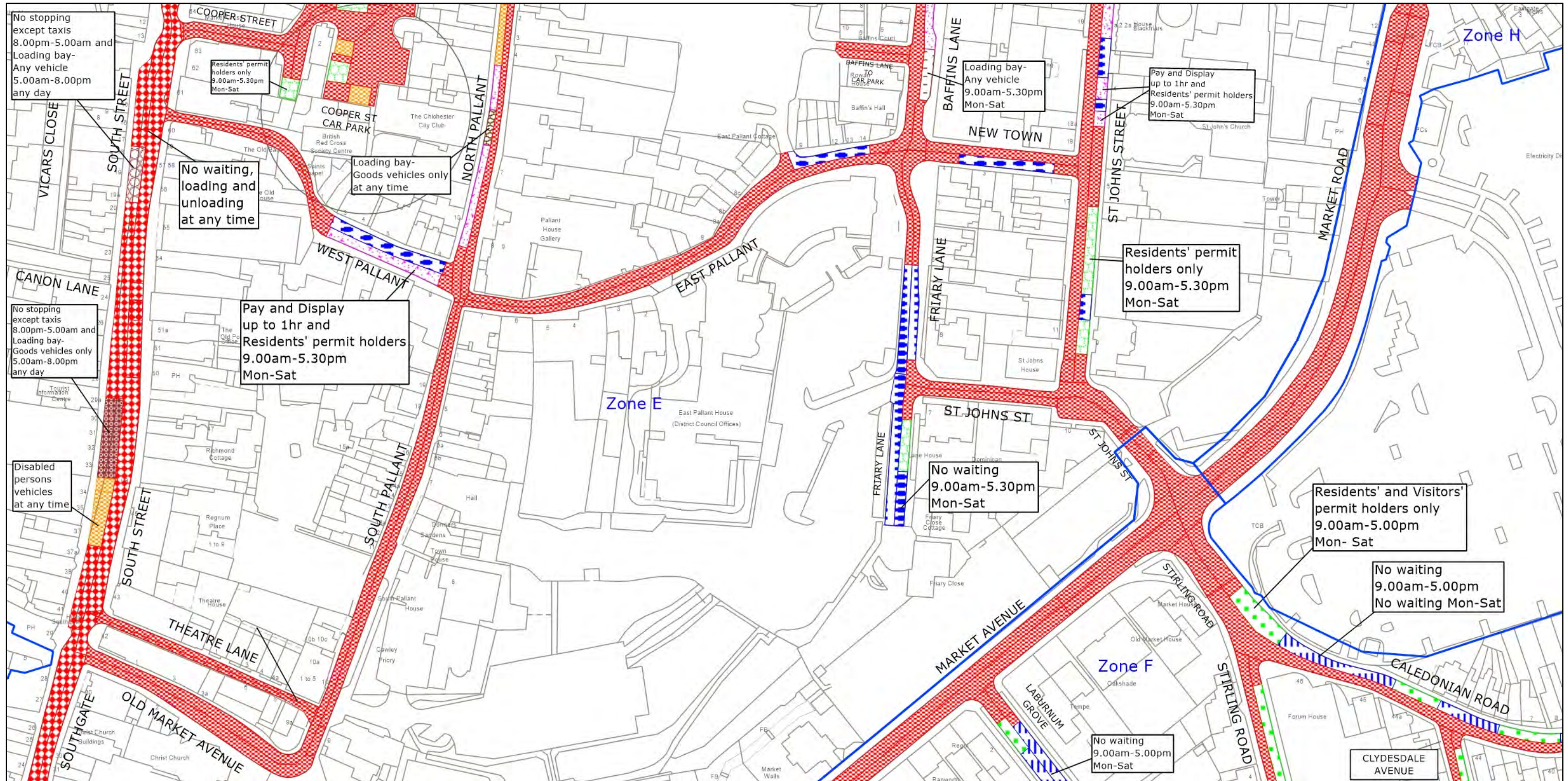
TILE REF NO:  
 SU8604NWS

SHEET ISSUE NO 6  
 SHEET ACTIVE FROM - 01.06.2021



SCALE:  
 1:1250  
 at A3 size


PAGE 2 OF 2: PROPOSED CHANGES TO RESTRICTIONS (CIRCLED)



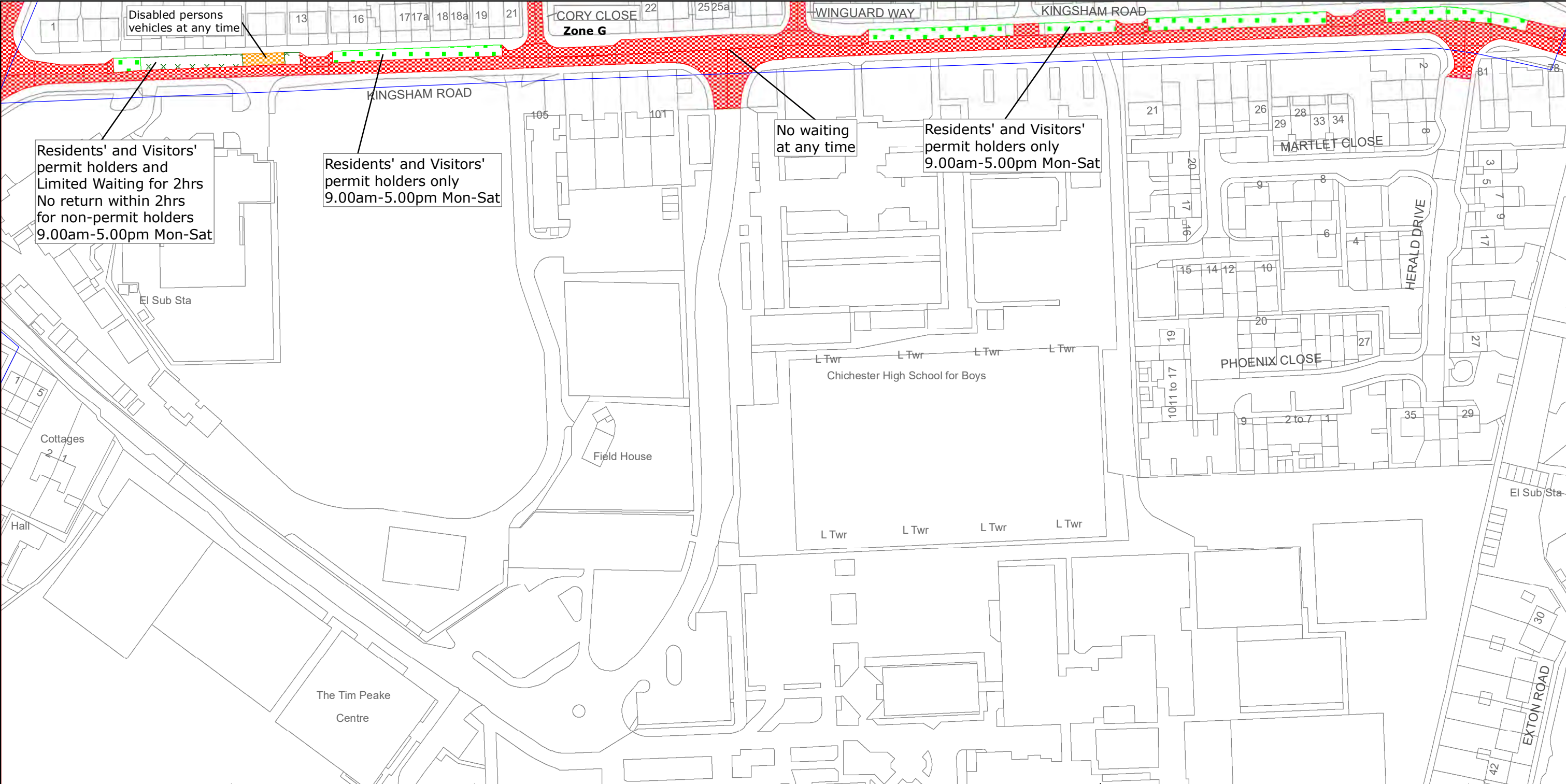
West Sussex County Council  
 Highways & Transport  
 The Grange  
 Tower Street  
 Chichester  
 West Sussex  
 PO19 1RH

CHICHESTER DISTRICT: CHICHESTER  
 PROPOSED WAITING RESTRICTIONS (10.02.2023)

TILE REF NO:  
**SU8604NWS**  
 SHEET ISSUE NO 7\_CHS8034  
 SHEET ACTIVE FROM - DD.MM.YYYY



Reproduced from or based upon 2023 Ordnance Survey mapping with permission of the Controller of HMSO (c) Crown Copyright reserved. Unauthorised reproduction infringes Crown copyright and may lead to prosecution or civil proceedings West Sussex County Council Licence No. 100018485



West Sussex County Council  
 Highways & Transport  
 The Grange  
 Tower Street  
 Chichester  
 West Sussex  
 PO19 1RH

CHICHESTER DISTRICT: CHICHESTER  
 WAITING RESTRICTIONS

**TILE REF NO:**  
**SU8604SWS**

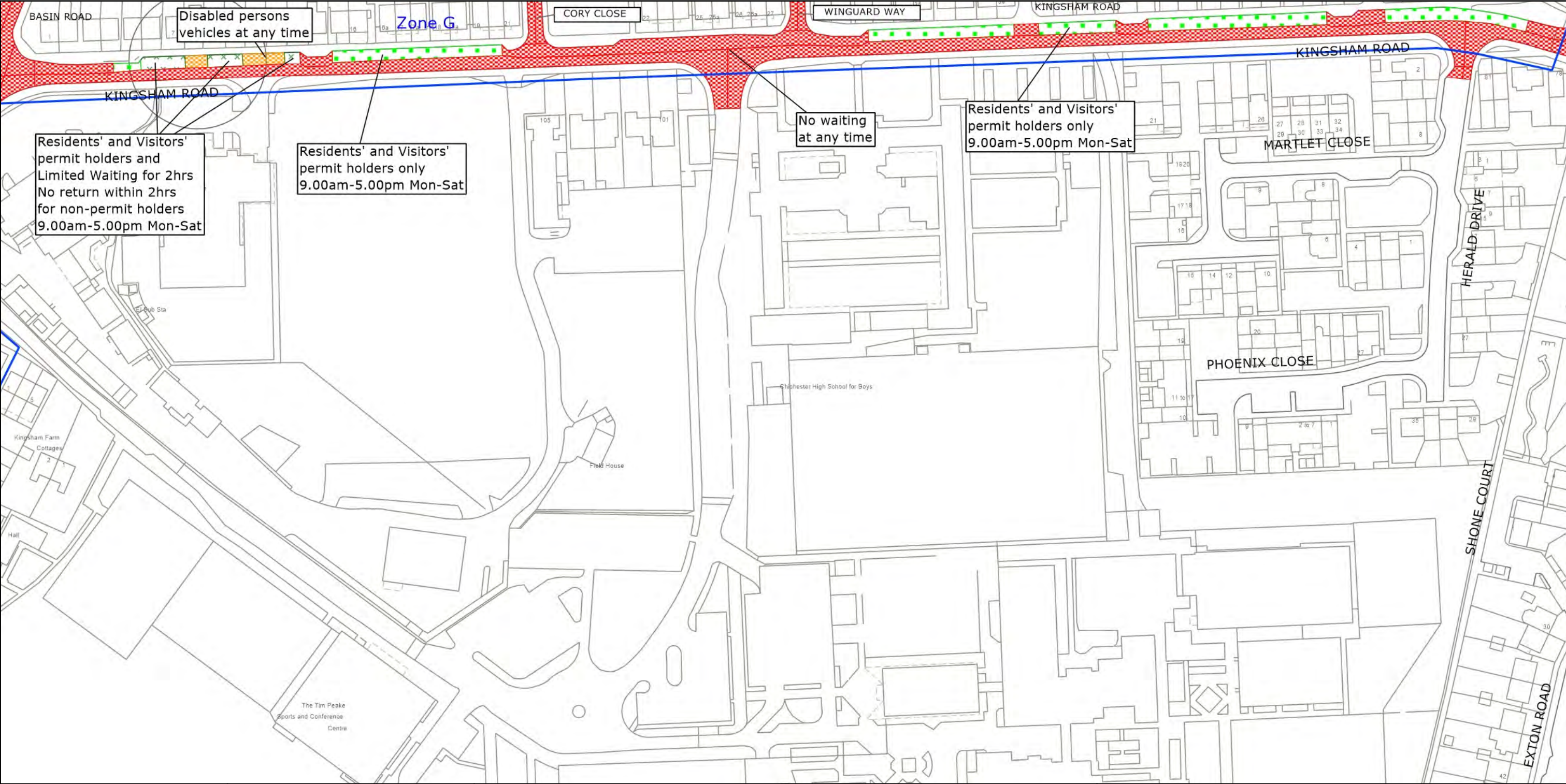
SHEET ISSUE NO 2  
 SHEET ACTIVE FROM - 14/04/2014

**N**

**SCALE:**  
 1:1250  
 at A3 size

Reproduced from or based upon 2010 Ordnance Survey mapping with permission of the Controller of HMSO (c) Crown Copyright reserved. Unauthorised reproduction infringes Crown copyright and may lead to prosecution or civil proceedings West Sussex County Council Licence No. 100018485

PAGE 2 OF 2: PROPOSED CHANGES TO RESTRICTIONS (CIRCLED)



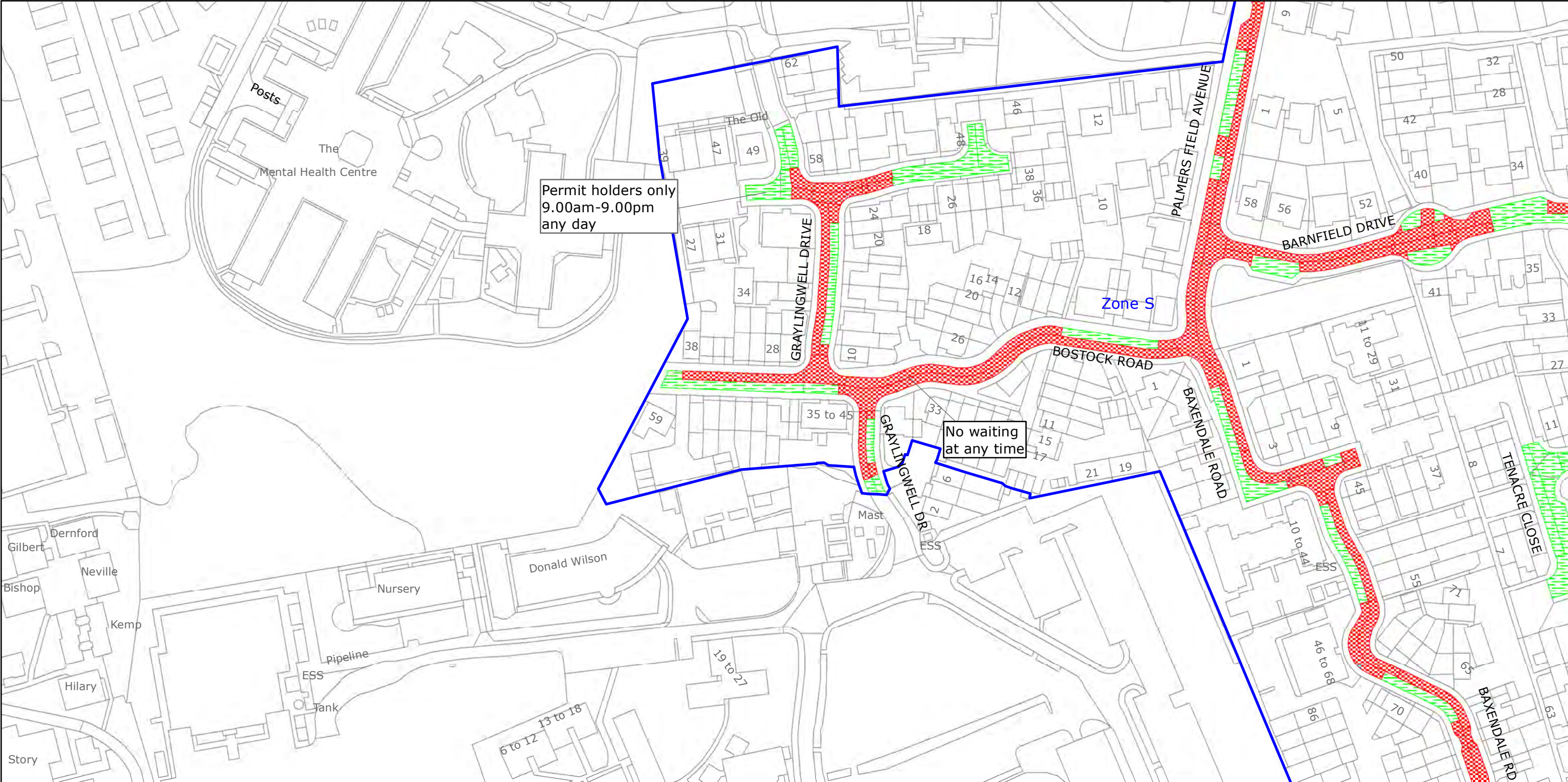
West Sussex County Council  
 Highways & Transport  
 The Grange  
 Tower Street  
 Chichester  
 West Sussex  
 PO19 1RH

CHICHESTER DISTRICT: CHICHESTER  
 PROPOSED WAITING RESTRICTIONS (05.12.2022)

TILE REF NO:  
**SU8604SWS**  
 SHEET ISSUE NO 3\_CHS8034  
 SHEET ACTIVE FROM - DD.MM.YYYY

N  
  
 SCALE:  
 1:1250  
 at A3 size

Reproduced from or based upon 2022 Ordnance Survey mapping with permission of the Controller of HMSO (c) Crown Copyright reserved. Unauthorised reproduction infringes Crown copyright and may lead to prosecution or civil proceedings West Sussex County Council Licence No. 100018485



Permit holders only  
9.00am-9.00pm  
any day

Zone S

No waiting  
at any time



West Sussex County Council  
Highways & Transport  
The Grange  
Tower Street  
Chichester  
West Sussex  
PO19 1RH

CHICHESTER DISTRICT: CHICHESTER  
WAITING RESTRICTIONS

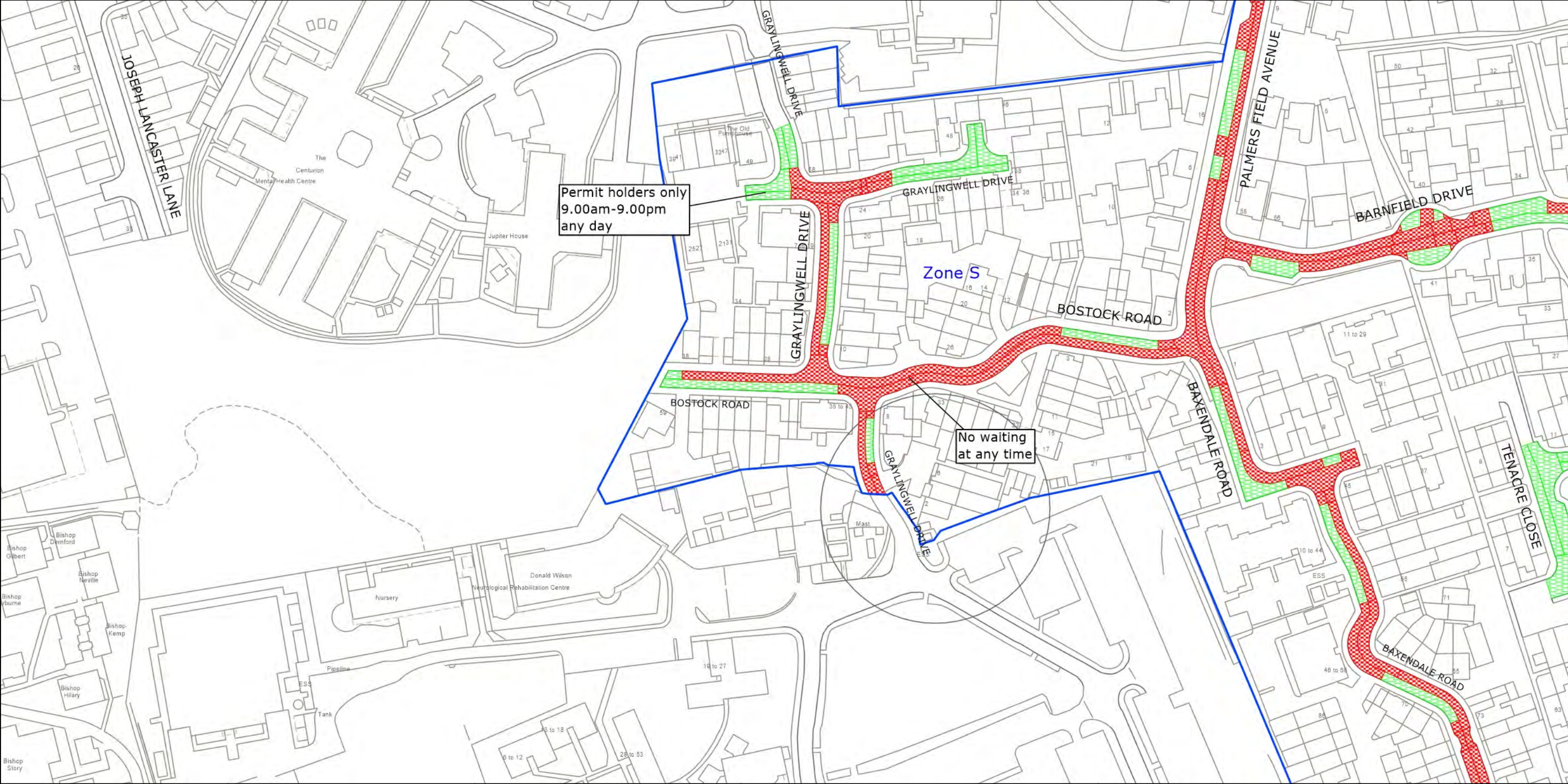
Reproduced from or based upon 2021 Ordnance Survey mapping with permission of the Controller of HMSO (c) Crown Copyright reserved. Unauthorised reproduction infringes Crown copyright and may lead to prosecution or civil proceedings West Sussex County Council Licence No. 100018485

TILE REF NO:  
SU8605NEN

SHEET ISSUE NO 3  
SHEET ACTIVE FROM - 01.06.2021

N  
SCALE:  
1:1250  
at A3 size

PAGE 2 OF 2: PROPOSED CHANGES TO RESTRICTIONS (CIRCLED)



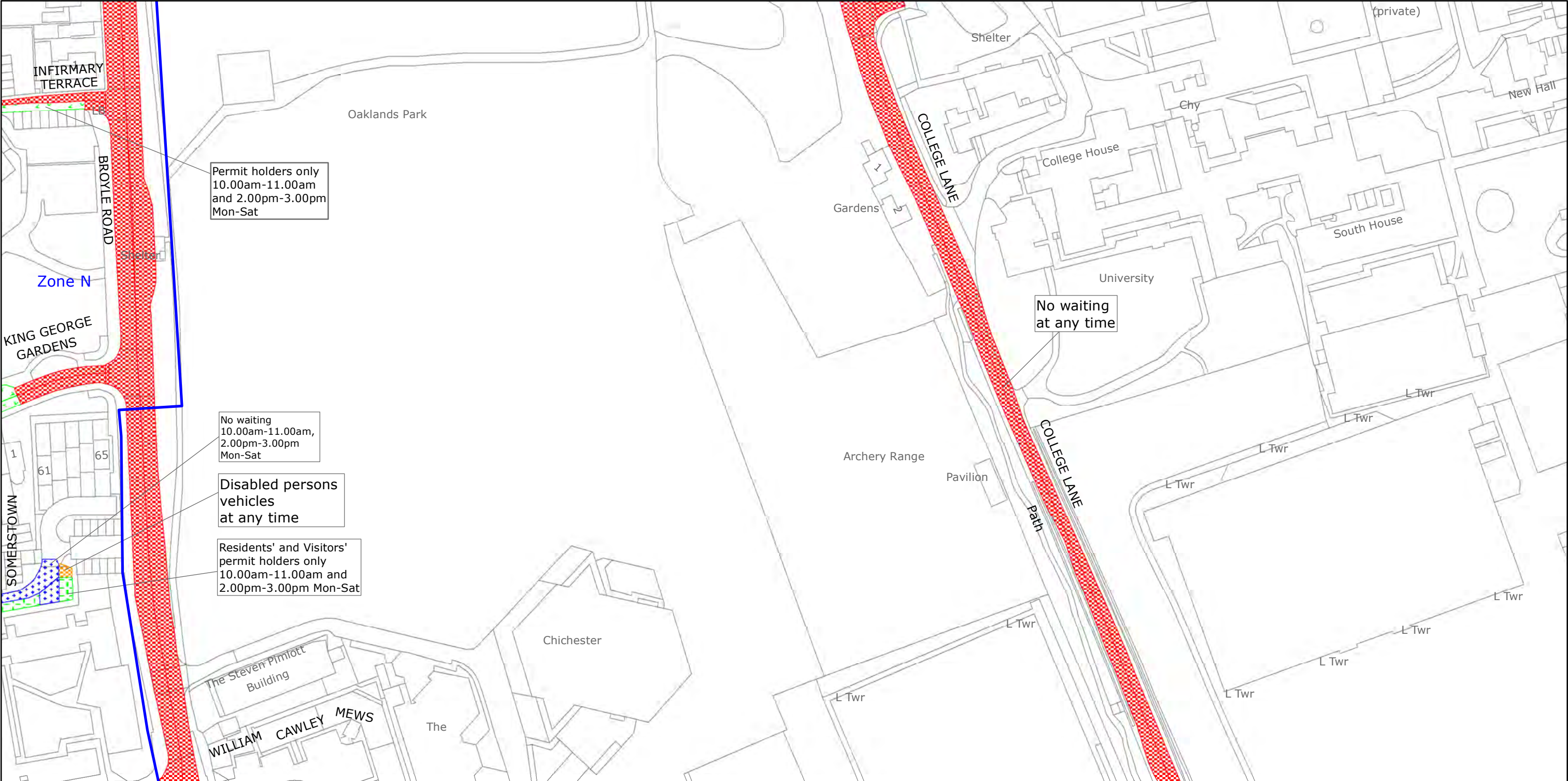
West Sussex County Council  
Highways & Transport  
The Grange  
Tower Street  
Chichester  
West Sussex  
PO19 1RH

CHICHESTER DISTRICT: CHICHESTER  
PROPOSED WAITING RESTRICTIONS (05.12.2022)

TILE REF NO:  
**SU8605NEN**  
SHEET ISSUE NO 4\_CHS8034  
SHEET ACTIVE FROM - DD.MM.YYYY

N  
SCALE:  
1:1250  
at A3 size

Reproduced from or based upon 2022 Ordnance Survey mapping with permission of the Controller of HMSO (c) Crown Copyright reserved. Unauthorised reproduction infringes Crown copyright and may lead to prosecution or civil proceedings West Sussex County Council Licence No. 100018485



West Sussex County Council  
 Highways & Transport  
 The Grange  
 Tower Street  
 Chichester  
 West Sussex  
 PO19 1RH

CHICHESTER DISTRICT: CHICHESTER  
 WAITING RESTRICTIONS

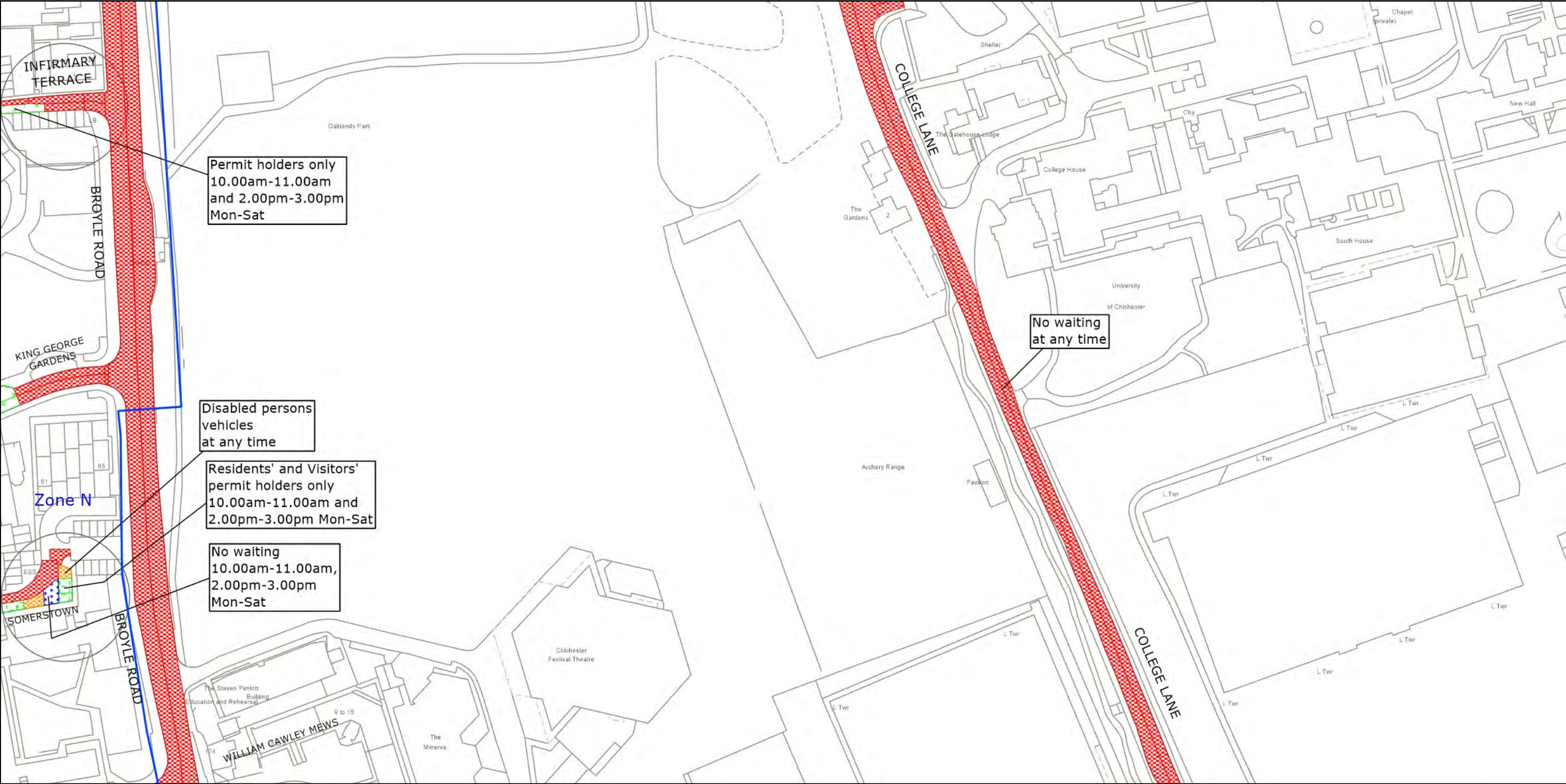
TILE REF NO:  
 SU8605NWS

SHEET ISSUE NO 3  
 SHEET ACTIVE FROM - 01.06.2021

N  
  
 SCALE:  
 1:1250  
 at A3 size

Reproduced from or based upon 2021 Ordnance Survey mapping with permission of the Controller of HMSO (c) Crown Copyright reserved. Unauthorised reproduction infringes Crown copyright and may lead to prosecution or civil proceedings West Sussex County Council Licence No. 100018485

PAGE 2 OF 2: PROPOSED CHANGES TO RESTRICTIONS (CIRCLED)



West Sussex County Council  
 Highways & Transport  
 The Grange  
 Tower Street  
 Chichester  
 West Sussex  
 PO19 1RH

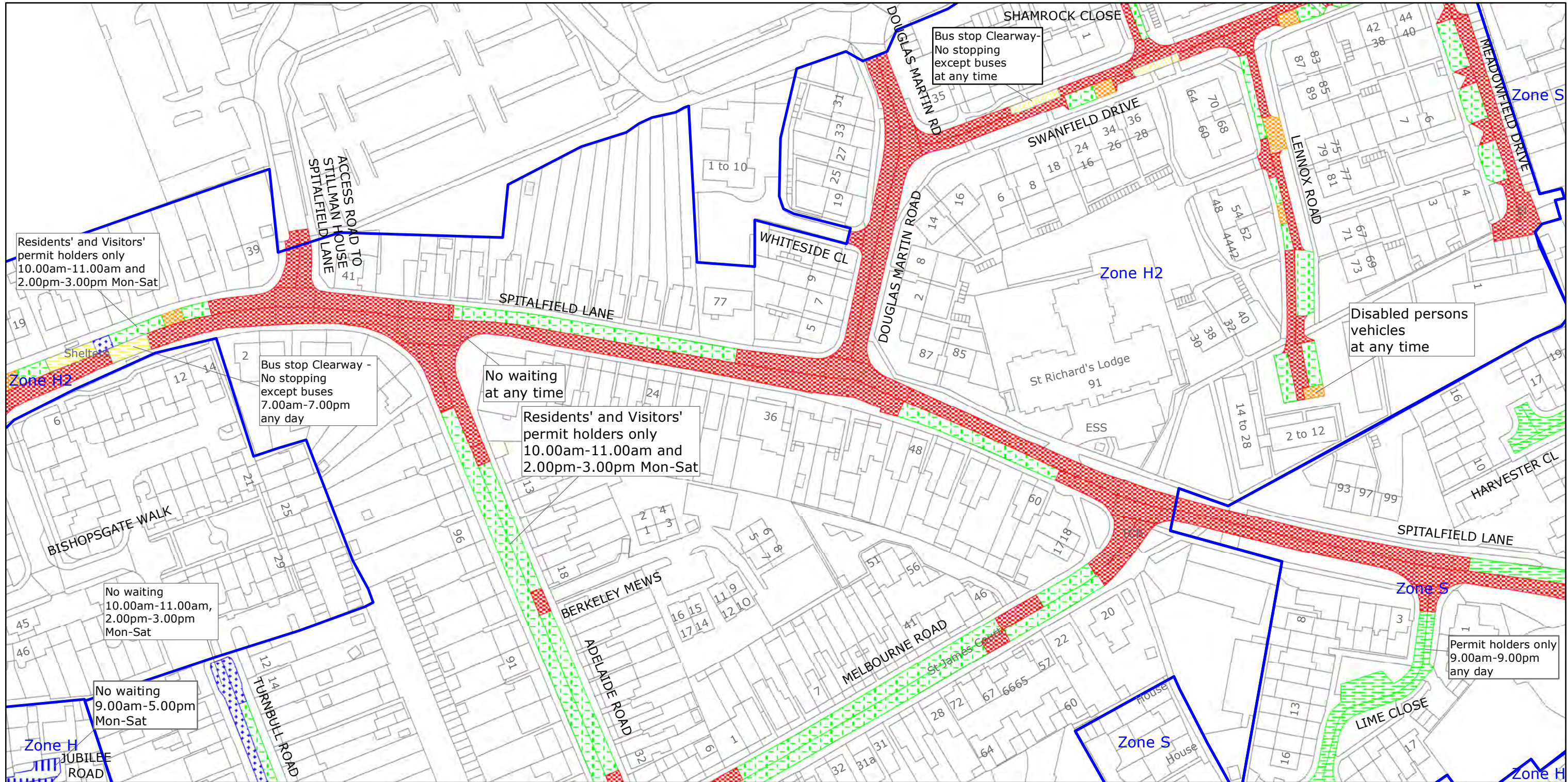
CHICHESTER DISTRICT: CHICHESTER  
 PROPOSED WAITING RESTRICTIONS (20.01.2023)

TILE REF NO:  
**SU8605NWS**  
 SHEET ISSUE NO 4\_CHS8034  
 SHEET ACTIVE FROM - DD.MM.YYYY

N  
  
 SCALE:  
 1:1250  
 at A3 size

Reproduced from or based upon 2023 Ordnance Survey mapping with permission of the Controller of HMSO (c) Crown Copyright reserved. Unauthorised reproduction infringes Crown copyright and may lead to prosecution or civil proceedings West Sussex County Council Licence No. 100018485





West Sussex County Council  
 Highways & Transport  
 The Grange  
 Tower Street  
 Chichester  
 West Sussex  
 PO19 1RH

CHICHESTER DISTRICT: CHICHESTER  
 WAITING RESTRICTIONS

Reproduced from or based upon 2021 Ordnance Survey mapping with permission of the Controller of HMSO (c) Crown Copyright reserved.  
 Unauthorised reproduction infringes Crown copyright and may lead to prosecution or civil proceedings West Sussex County Council Licence No. 100018485

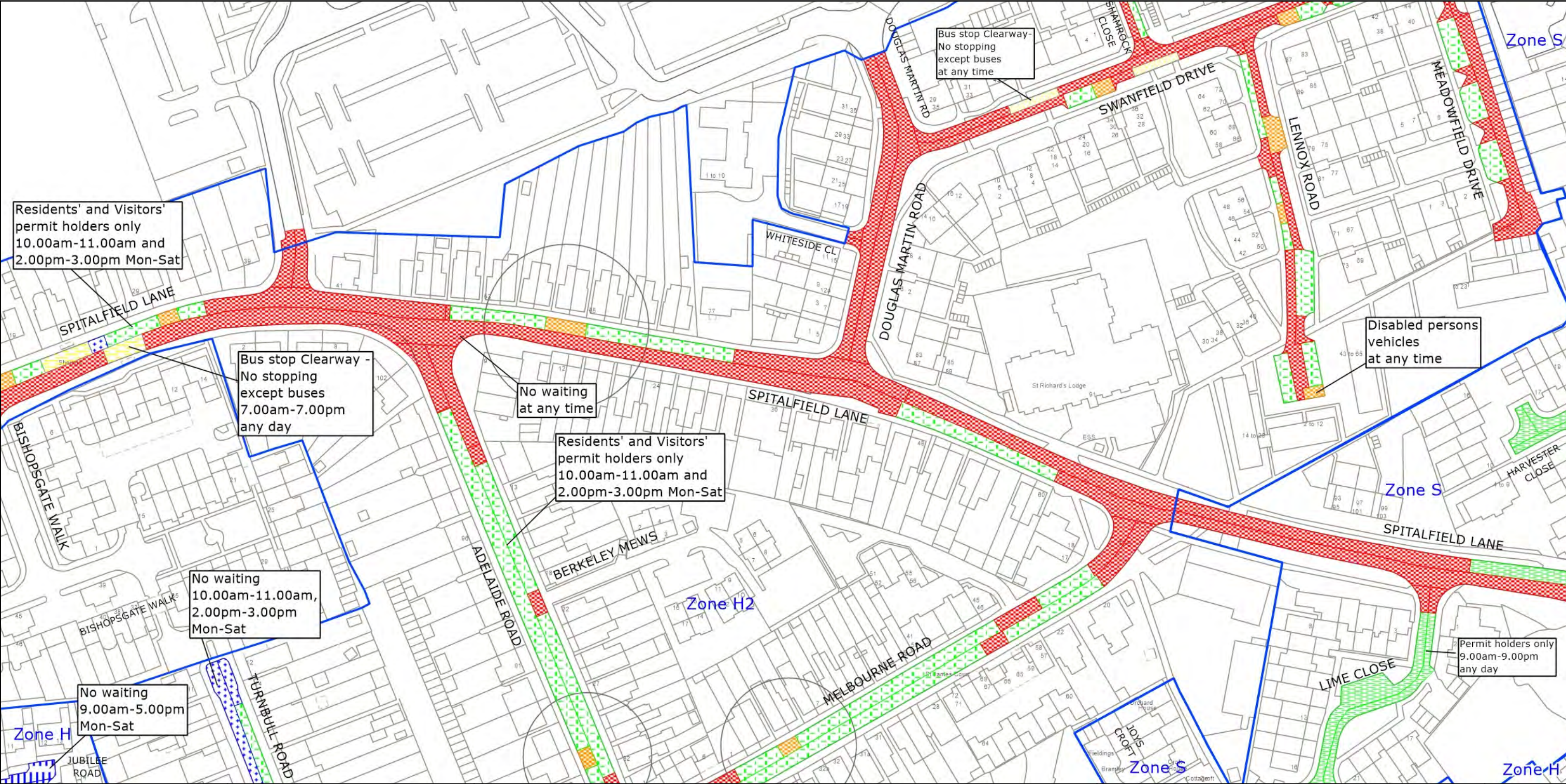
TILE REF NO:  
 SU8605SEN

SHEET ISSUE NO 6  
 SHEET ACTIVE FROM - 01.06.2021



SCALE:  
 1:1250  
 at A3 size

PAGE 2 OF 2: PROPOSED CHANGES TO RESTRICTIONS (CIRCLED)

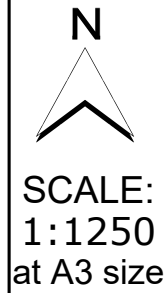


West Sussex County Council  
 Highways & Transport  
 The Grange  
 Tower Street  
 Chichester  
 West Sussex  
 PO19 1RH

CHICHESTER DISTRICT: CHICHESTER  
 PROPOSED WAITING RESTRICTIONS (05.12.2022)

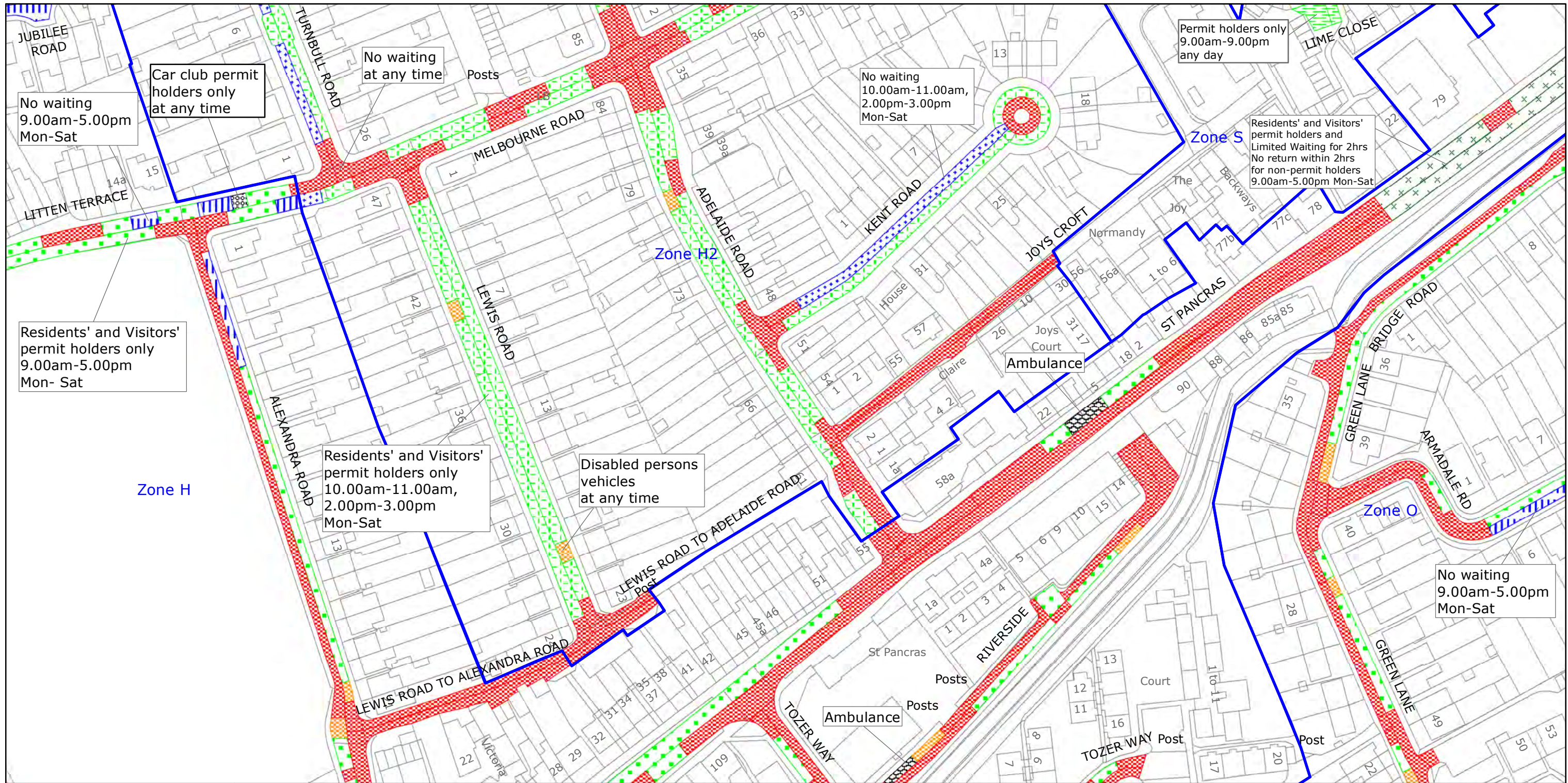
TILE REF NO:  
 SU8605SEN

SHEET ISSUE NO 7\_CHS8034  
 SHEET ACTIVE FROM - DD.MM.YYYY



Reproduced from or based upon 2022 Ordnance Survey mapping with permission of the Controller of HMSO (c) Crown Copyright reserved. Unauthorised reproduction infringes Crown copyright and may lead to prosecution or civil proceedings West Sussex County Council Licence No. 100018485

PAGE 1 OF 2: EXISTING RESTRICTIONS ONLY



West Sussex County Council  
 Highways & Transport  
 The Grange  
 Tower Street  
 Chichester  
 West Sussex  
 PO19 1RH

CHICHESTER DISTRICT: CHICHESTER  
 WAITING RESTRICTIONS

Reproduced from or based upon 2021 Ordnance Survey mapping with permission of the Controller of HMSO (c) Crown Copyright reserved.  
 Unauthorised reproduction infringes Crown copyright and may lead to prosecution or civil proceedings West Sussex County Council Licence No. 100018485

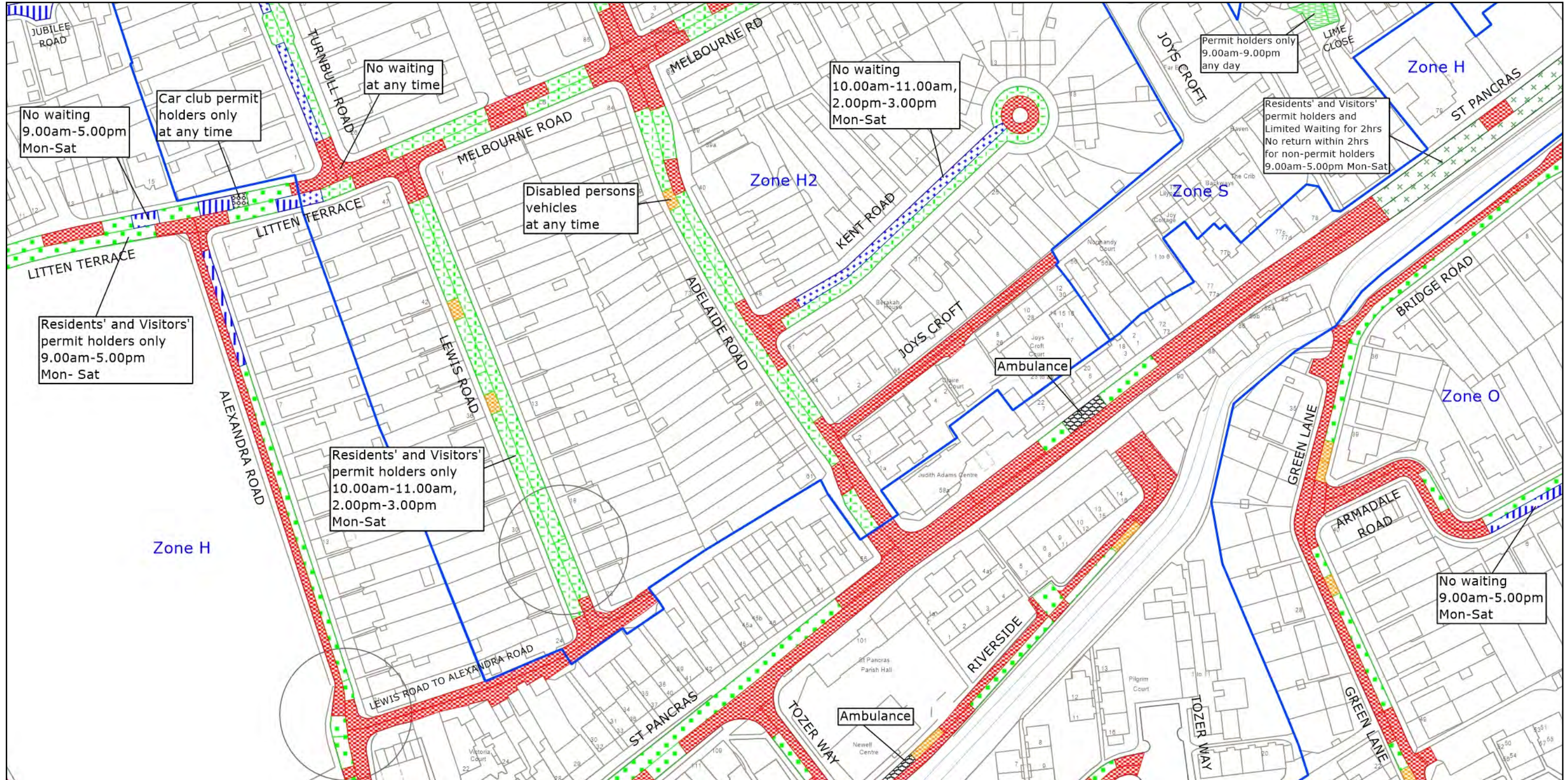
TILE REF NO:  
 SU8605SES

SHEET ISSUE NO 5  
 SHEET ACTIVE FROM - 01.06.2021



SCALE:  
 1:1250  
 at A3 size

PAGE 2 OF 2: PROPOSED CHANGES TO RESTRICTIONS (CIRCLED)



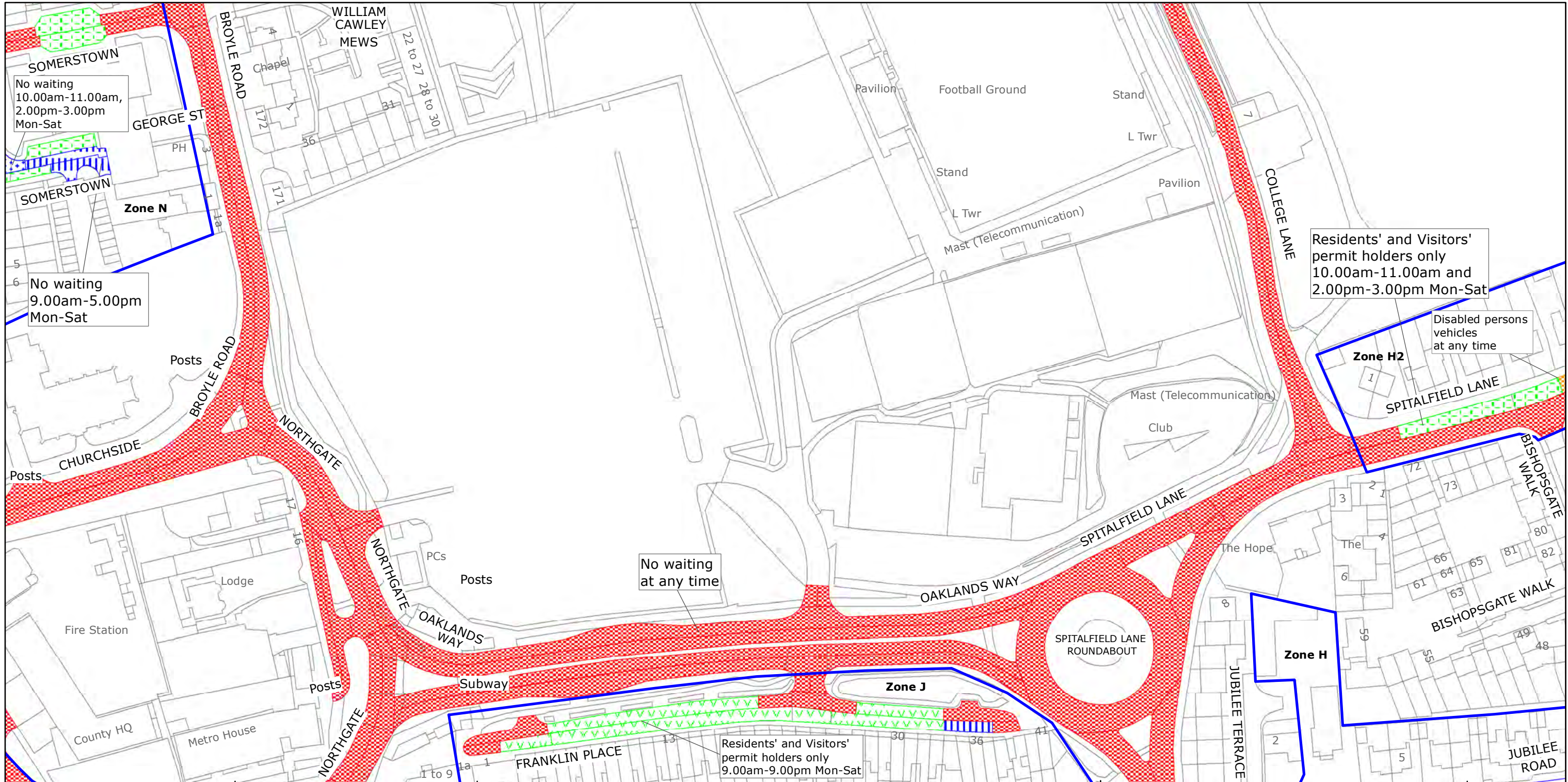
West Sussex County Council  
 Highways & Transport  
 The Grange  
 Tower Street  
 Chichester  
 West Sussex  
 PO19 1RH

CHICHESTER DISTRICT: CHICHESTER  
 PROPOSED WAITING RESTRICTIONS (05.12.2022)

TILE REF NO:  
 SU8605SES  
 SHEET ISSUE NO 6\_CHS8034  
 SHEET ACTIVE FROM - DD.MM.YYYY

N  
  
 SCALE:  
 1:1250  
 at A3 size

Reproduced from or based upon 2022 Ordnance Survey mapping with permission of the Controller of HMSO (c) Crown Copyright reserved. Unauthorised reproduction infringes Crown copyright and may lead to prosecution or civil proceedings West Sussex County Council Licence No. 100018485



West Sussex County Council  
 Highways & Transport  
 The Grange  
 Tower Street  
 Chichester  
 West Sussex  
 PO19 1RH

CHICHESTER DISTRICT: CHICHESTER  
 WAITING RESTRICTIONS

TILE REF NO:  
 SU8605SWN

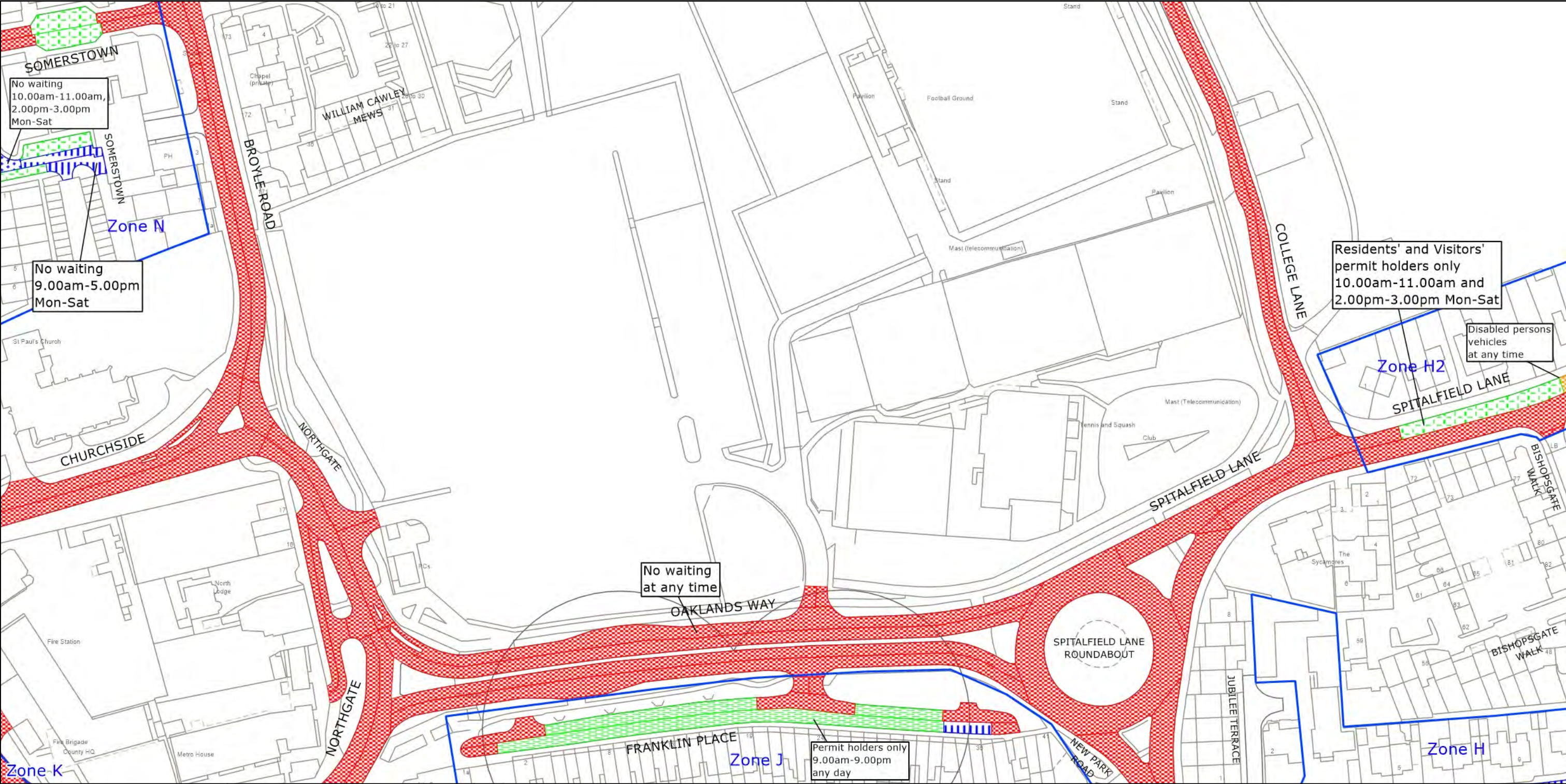
SHEET ISSUE NO 3  
 SHEET ACTIVE FROM - 03/07/2017



SCALE:  
 1:1250  
 at A3 size

Reproduced from or based upon 2017 Ordnance Survey mapping with permission of the Controller of HMSO (c) Crown Copyright reserved.  
 Unauthorised reproduction infringes Crown copyright and may lead to prosecution or civil proceedings West Sussex County Council Licence No. 100018485

PAGE 2 OF 2: PROPOSED CHANGES TO RESTRICTIONS (CIRCLED)



West Sussex County Council  
 Highways & Transport  
 The Grange  
 Tower Street  
 Chichester  
 West Sussex  
 PO19 1RH

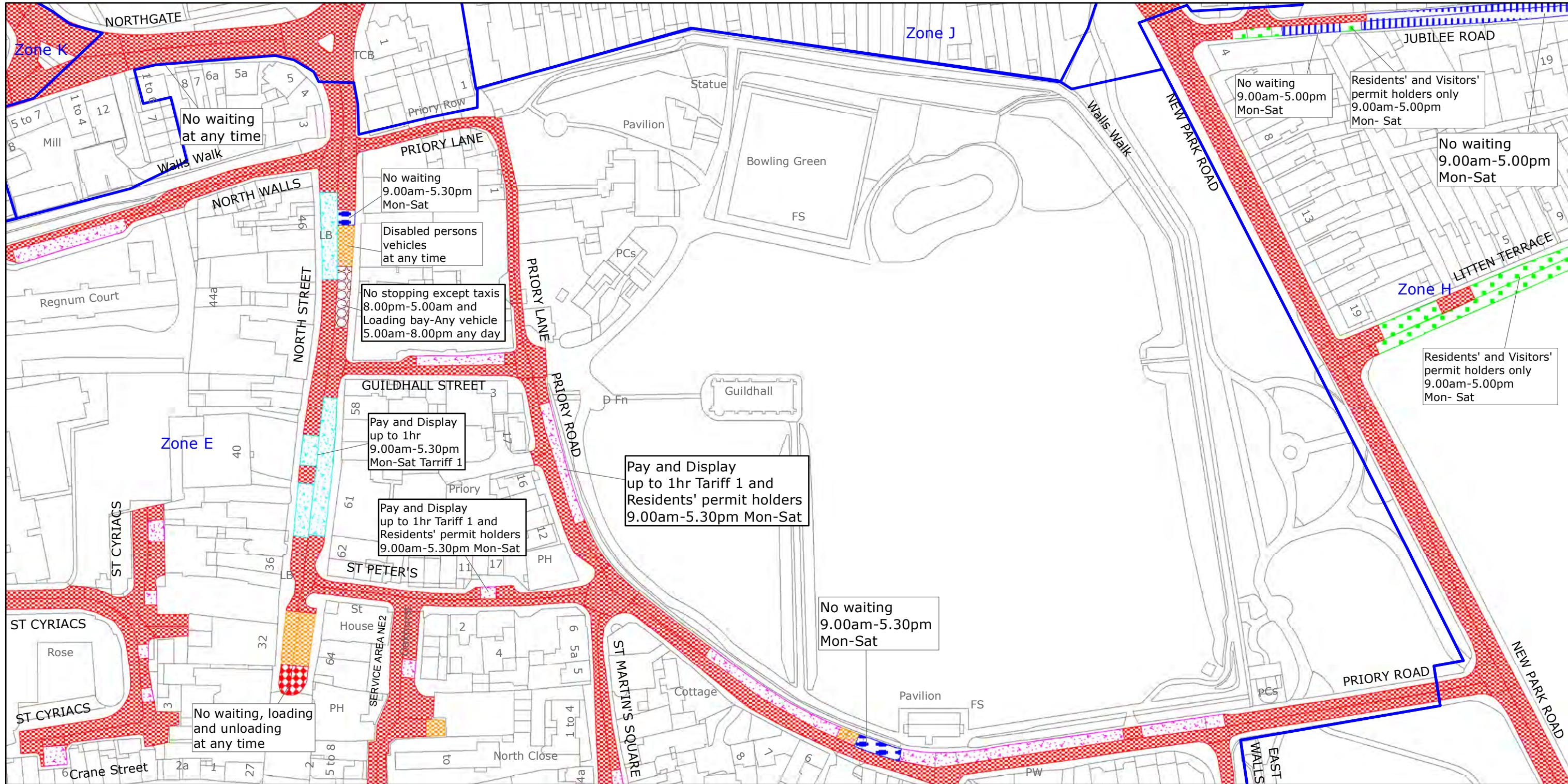
CHICHESTER DISTRICT: CHICHESTER  
 PROPOSED WAITING RESTRICTIONS (05.12.2022)

TILE REF NO:  
 SU8605SWN

SHEET ISSUE NO 4\_CHS8034  
 SHEET ACTIVE FROM - DD.MM.YYYY

N  
  
 SCALE:  
 1:1250  
 at A3 size

Reproduced from or based upon 2022 Ordnance Survey mapping with permission of the Controller of HMSO (c) Crown Copyright reserved. Unauthorised reproduction infringes Crown copyright and may lead to prosecution or civil proceedings West Sussex County Council Licence No. 100018485



West Sussex County Council  
 Highways & Transport  
 The Grange  
 Tower Street  
 Chichester  
 West Sussex  
 PO19 1RH

CHICHESTER DISTRICT: CHICHESTER  
 WAITING RESTRICTIONS

Reproduced from or based upon 2021 Ordnance Survey mapping with permission of the Controller of HMSO (c) Crown Copyright reserved.  
 Unauthorised reproduction infringes Crown copyright and may lead to prosecution or civil proceedings West Sussex County Council Licence No. 100018485

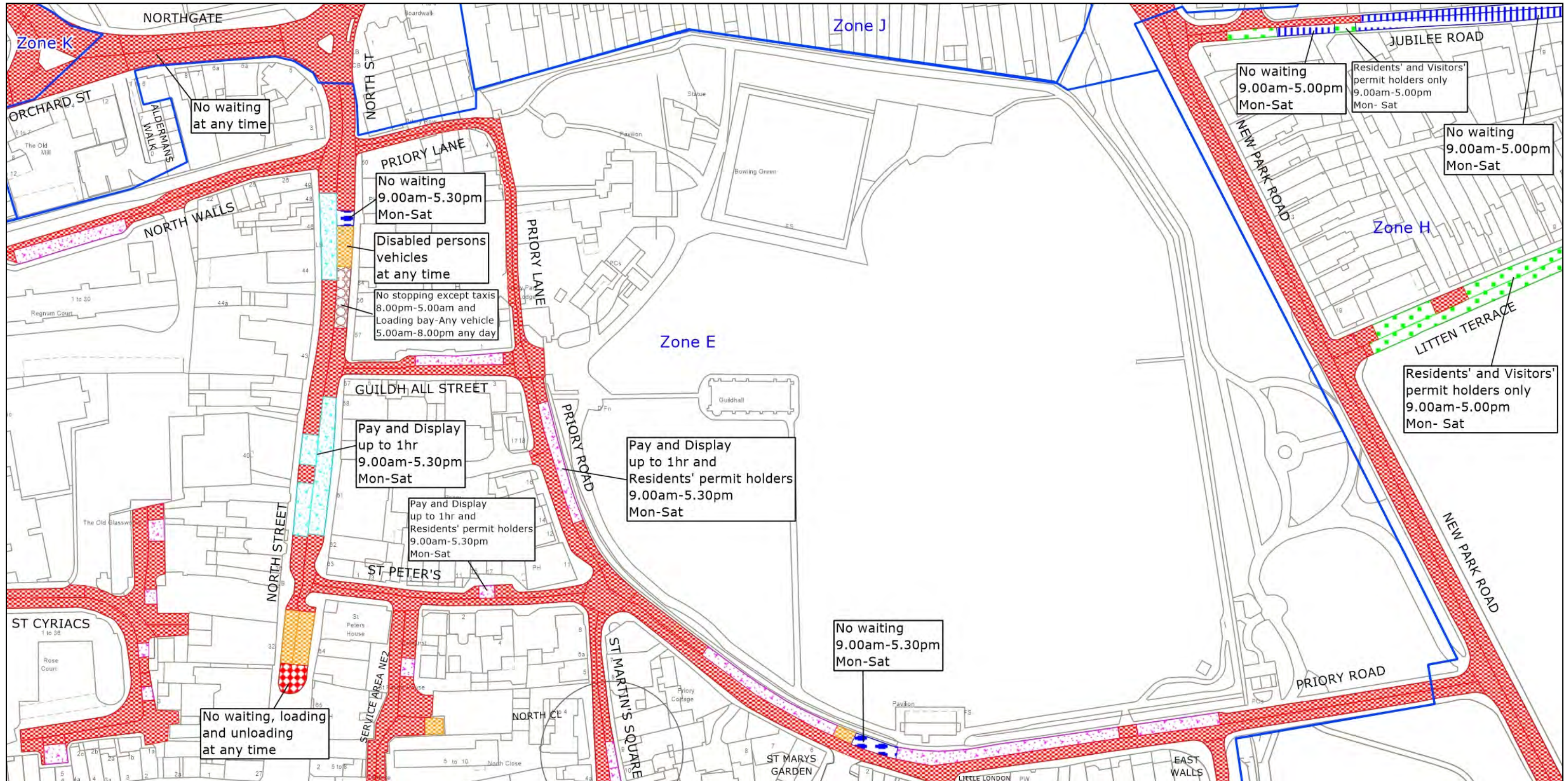
TILE REF NO:  
 SU8605SWS

SHEET ISSUE NO 5  
 SHEET ACTIVE FROM - 01.06.2021



SCALE:  
 1:1250  
 at A3 size

PAGE 2 OF 2: PROPOSED CHANGES TO RESTRICTIONS (CIRCLED)



West Sussex County Council  
 Highways & Transport  
 The Grange  
 Tower Street  
 Chichester  
 West Sussex  
 PO19 1RH

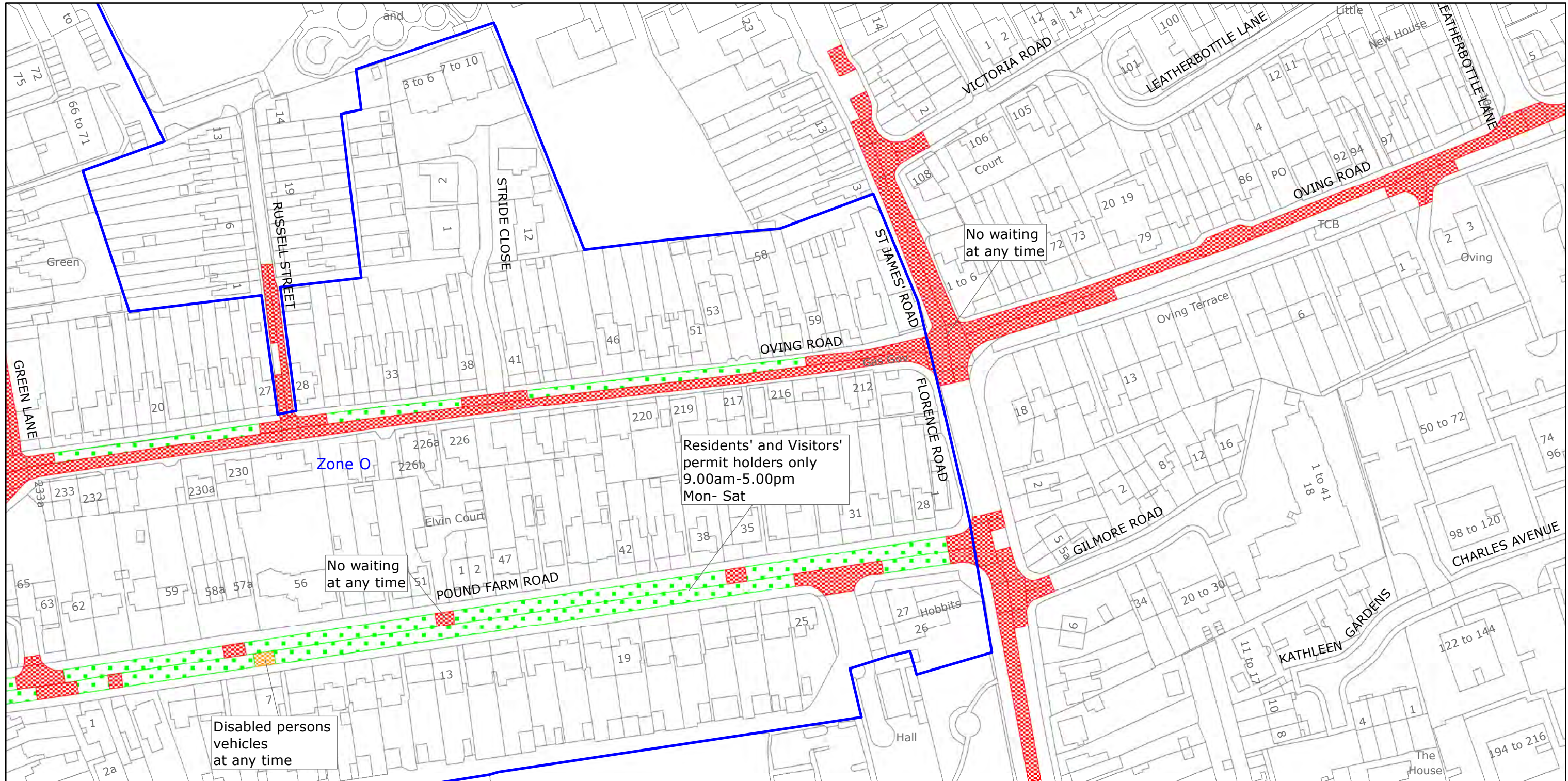
CHICHESTER DISTRICT: CHICHESTER  
 PROPOSED WAITING RESTRICTIONS (10.02.2023)

TILE REF NO:  
**SU8605SWS**  
 SHEET ISSUE NO 6\_CHS8034  
 SHEET ACTIVE FROM - DD.MM.YYYY

N  
  
 SCALE:  
 1:1250  
 at A3 size

Reproduced from or based upon 2023 Ordnance Survey mapping with permission of the Controller of HMSO (c) Crown Copyright reserved. Unauthorised reproduction infringes Crown copyright and may lead to prosecution or civil proceedings West Sussex County Council Licence No. 100018485





West Sussex County Council  
 Highways & Transport  
 The Grange  
 Tower Street  
 Chichester  
 West Sussex  
 PO19 1RH

CHICHESTER DISTRICT: CHICHESTER  
 WAITING RESTRICTIONS

Reproduced from or based upon 2021 Ordnance Survey mapping with permission of the Controller of HMSO (c) Crown Copyright reserved.  
 Unauthorised reproduction infringes Crown copyright and may lead to prosecution or civil proceedings West Sussex County Council Licence No. 100018485

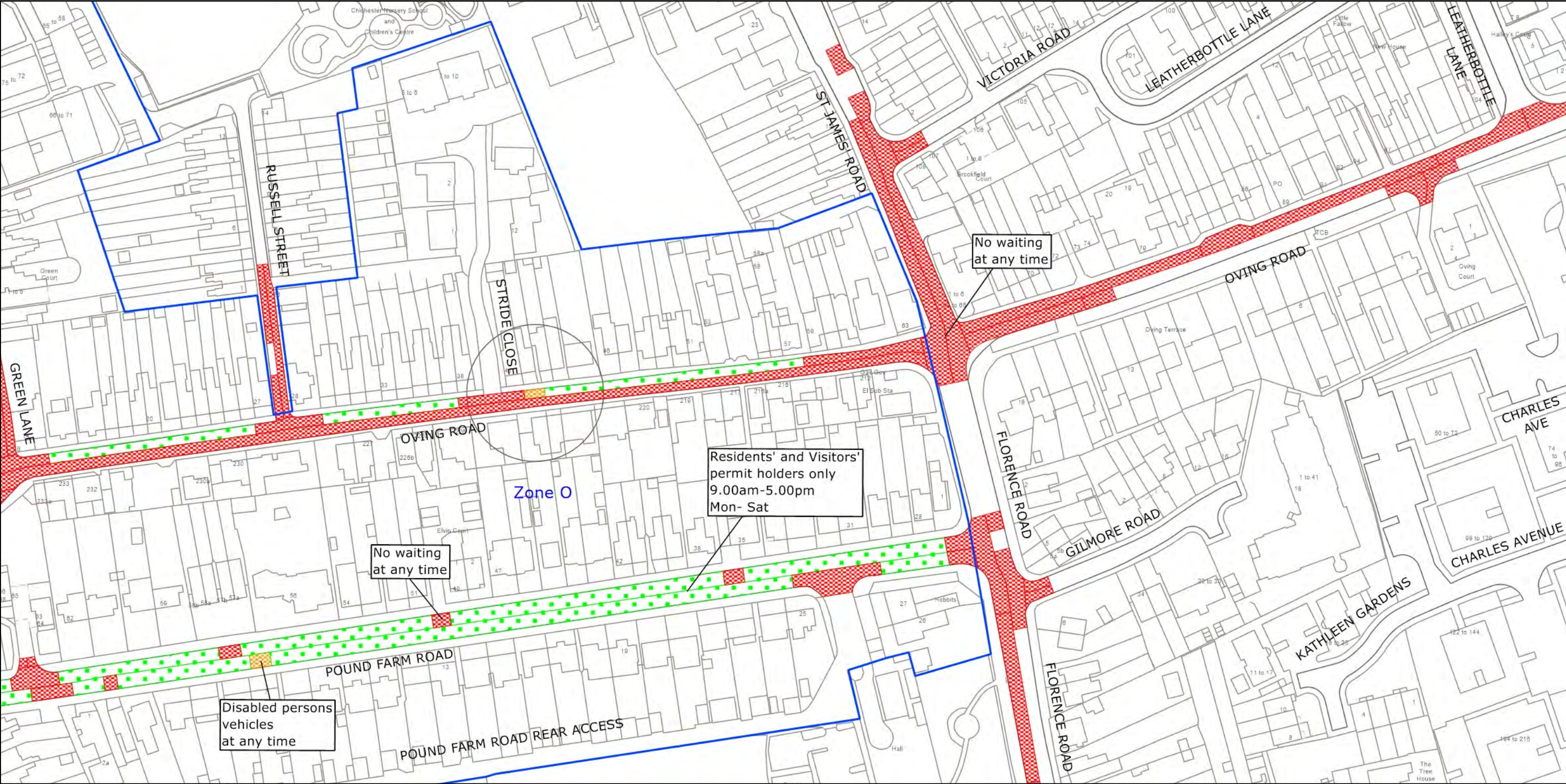
TILE REF NO:  
 SU8704NWN

SHEET ISSUE NO 4  
 SHEET ACTIVE FROM - 01.06.2021



SCALE:  
 1:1250  
 at A3 size

PAGE 2 OF 2: PROPOSED CHANGES TO RESTRICTIONS (CIRCLED)



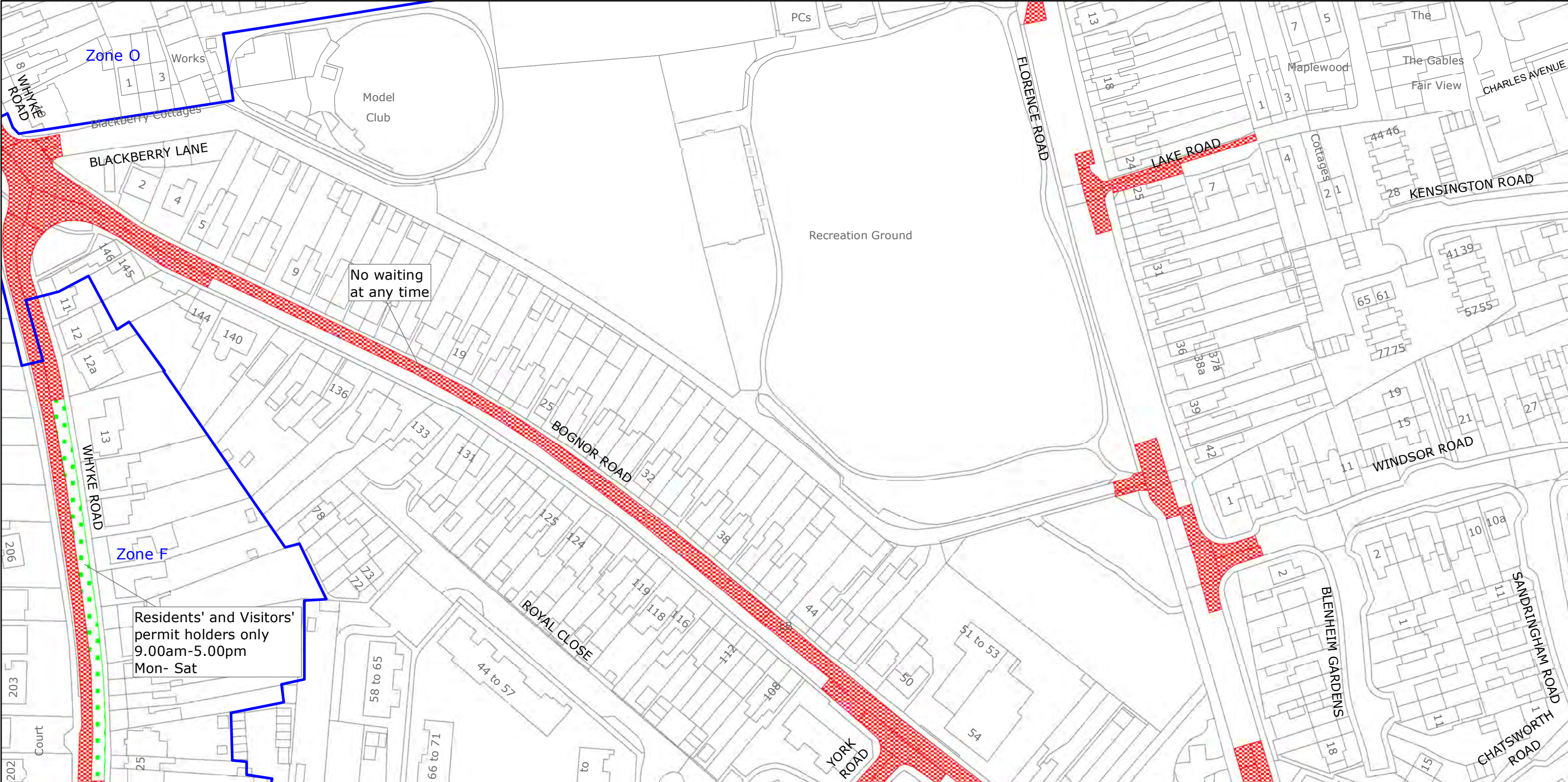
West Sussex County Council  
 Highways & Transport  
 The Grange  
 Tower Street  
 Chichester  
 West Sussex  
 PO19 1RH

CHICHESTER DISTRICT: CHICHESTER  
 PROPOSED WAITING RESTRICTIONS (05.12.2022)

TILE REF NO:  
**SU8704NWN**  
 SHEET ISSUE NO 5\_CHS8034  
 SHEET ACTIVE FROM - DD.MM.YYYY

N  
  
 SCALE:  
 1:1250  
 at A3 size

Reproduced from or based upon 2022 Ordnance Survey mapping with permission of the Controller of HMSO (c) Crown Copyright reserved. Unauthorised reproduction infringes Crown copyright and may lead to prosecution or civil proceedings West Sussex County Council Licence No. 100018485



West Sussex County Council  
 Highways & Transport  
 The Grange  
 Tower Street  
 Chichester  
 West Sussex  
 PO19 1RH

CHICHESTER DISTRICT: CHICHESTER  
 WAITING RESTRICTIONS

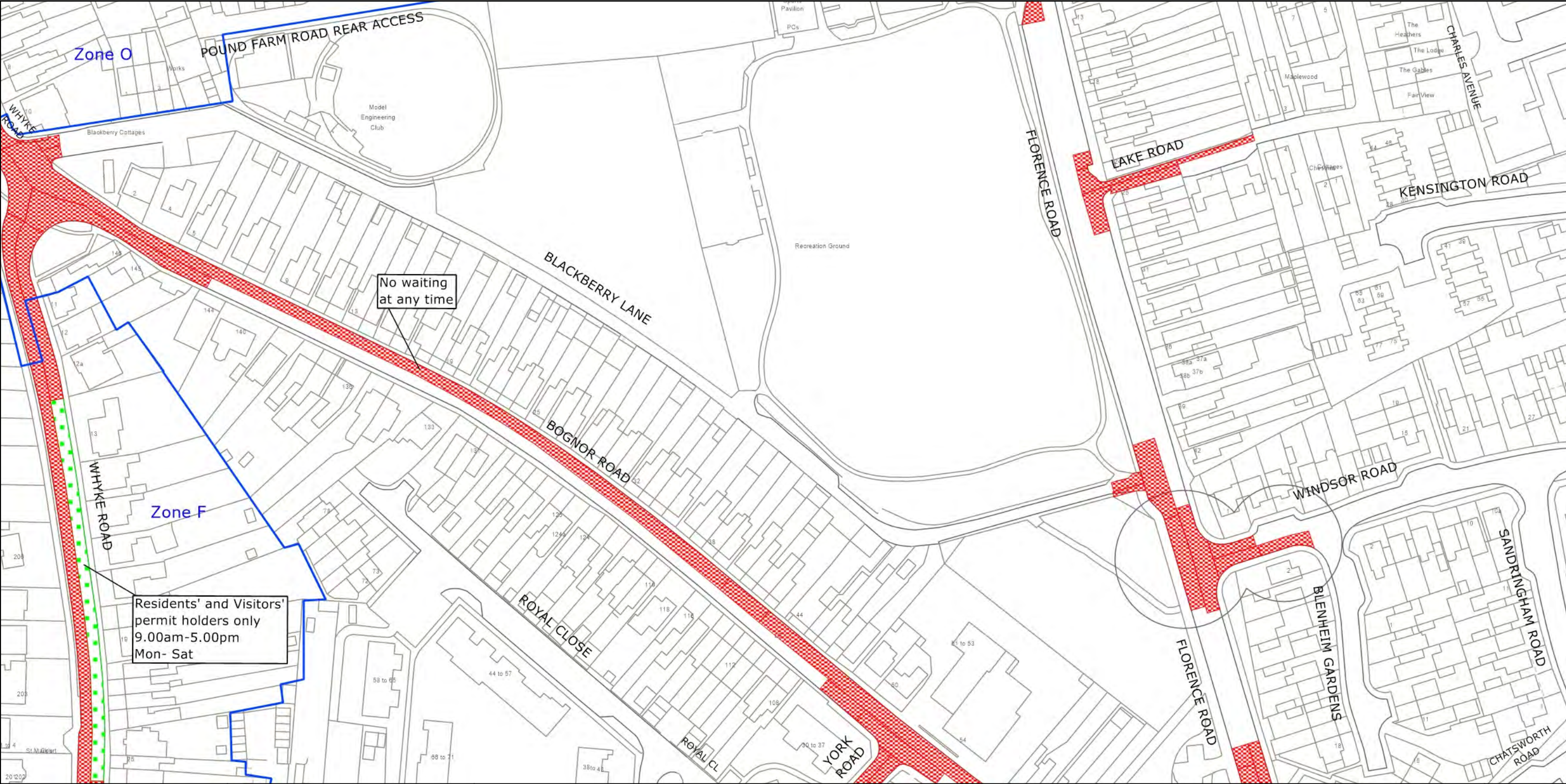
Reproduced from or based upon 2021 Ordnance Survey mapping with permission of the Controller of HMSO (c) Crown Copyright reserved.  
 Unauthorised reproduction infringes Crown copyright and may lead to prosecution or civil proceedings West Sussex County Council Licence No. 100018485

TILE REF NO:  
**SU8704NWS**

SHEET ISSUE NO 3  
 SHEET ACTIVE FROM - 01.06.2021

N  
  
 SCALE:  
 1:1250  
 at A3 size

PAGE 2 OF 2: PROPOSED CHANGES TO RESTRICTIONS (CIRCLED)



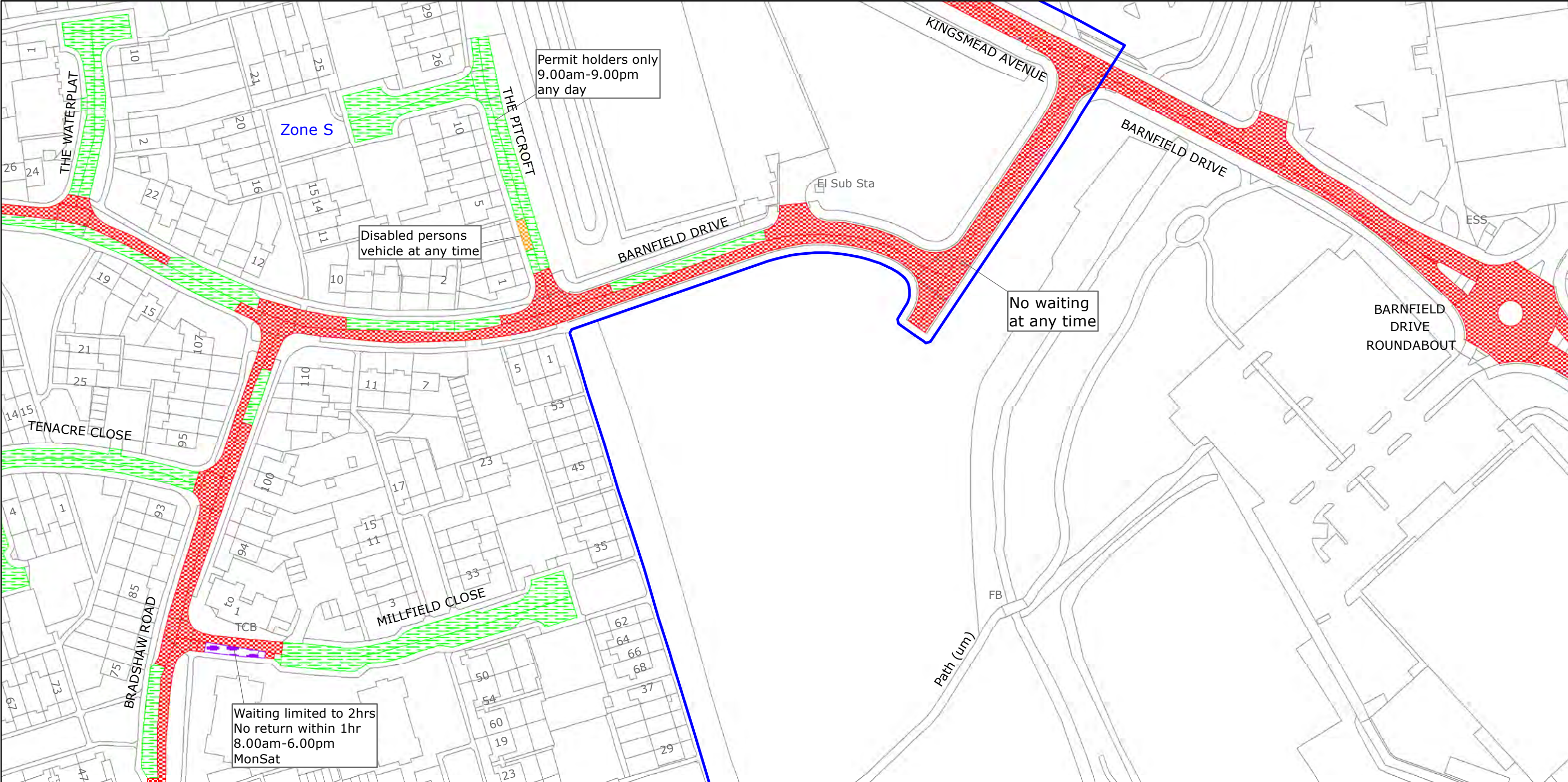
West Sussex County Council  
 Highways & Transport  
 The Grange  
 Tower Street  
 Chichester  
 West Sussex  
 PO19 1RH

CHICHESTER DISTRICT: CHICHESTER  
 PROPOSED WAITING RESTRICTIONS (05.12.2022)

TILE REF NO:  
**SU8704NWS**  
 SHEET ISSUE NO 4\_CHS8034  
 SHEET ACTIVE FROM - DD.MM.YYYY

N  
  
 SCALE:  
 1:1250  
 at A3 size

Reproduced from or based upon 2022 Ordnance Survey mapping with permission of the Controller of HMSO (c) Crown Copyright reserved. Unauthorised reproduction infringes Crown copyright and may lead to prosecution or civil proceedings West Sussex County Council Licence No. 100018485



West Sussex County Council  
 Highways & Transport  
 The Grange  
 Tower Street  
 Chichester  
 West Sussex  
 PO19 1RH

CHICHESTER DISTRICT: CHICHESTER  
 WAITING RESTRICTIONS

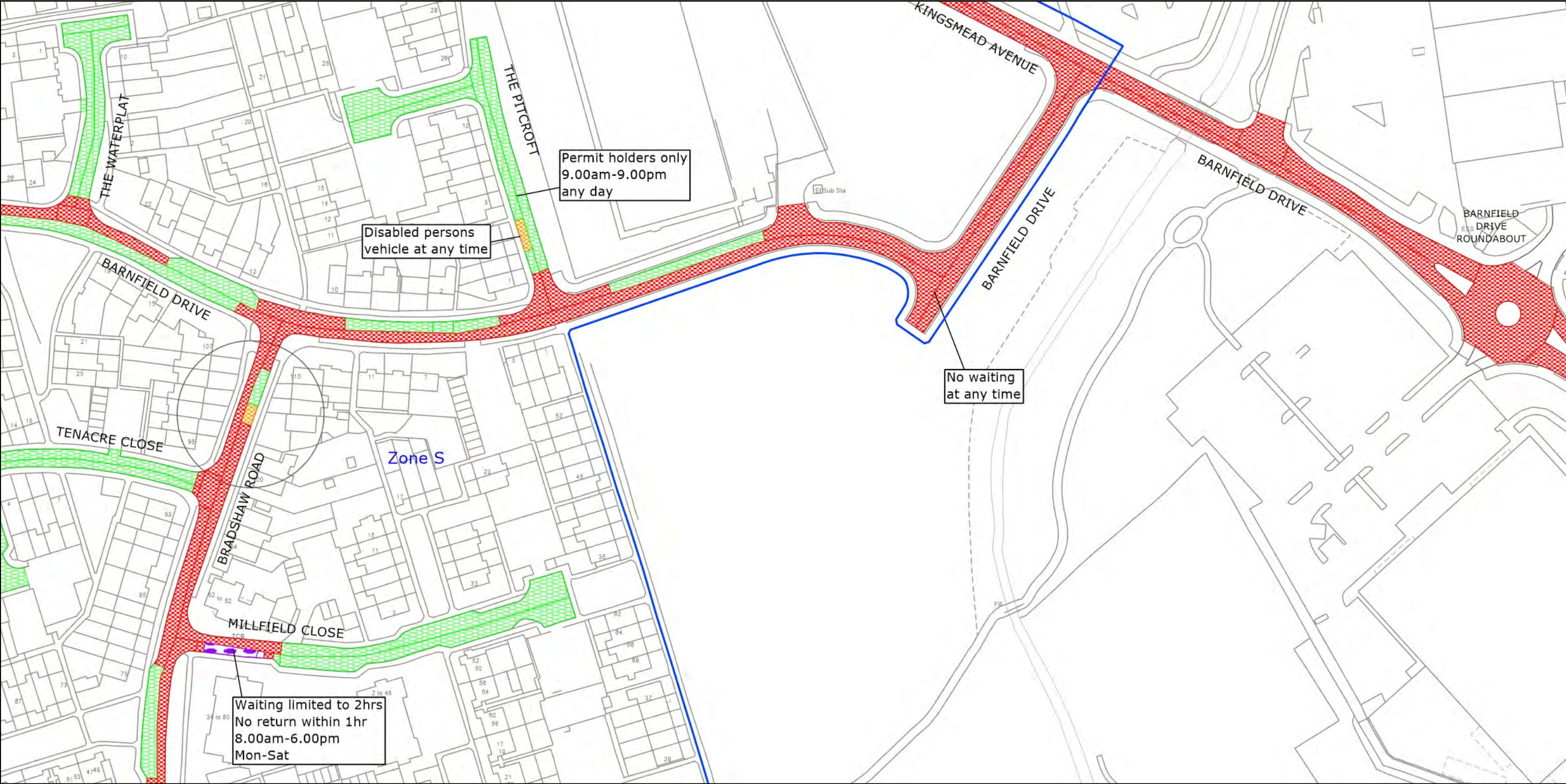
Reproduced from or based upon 2021 Ordnance Survey mapping with permission of the Controller of HMSO (c) Crown Copyright reserved.  
 Unauthorised reproduction infringes Crown copyright and may lead to prosecution or civil proceedings West Sussex County Council Licence No. 100018485

TILE REF NO:  
 SU8705NWN

SHEET ISSUE NO 1  
 SHEET ACTIVE FROM - 01.06.2021

N  
  
 SCALE:  
 1:1250  
 at A3 size

PAGE 2 OF 2: PROPOSED CHANGES TO RESTRICTIONS (CIRCLED)



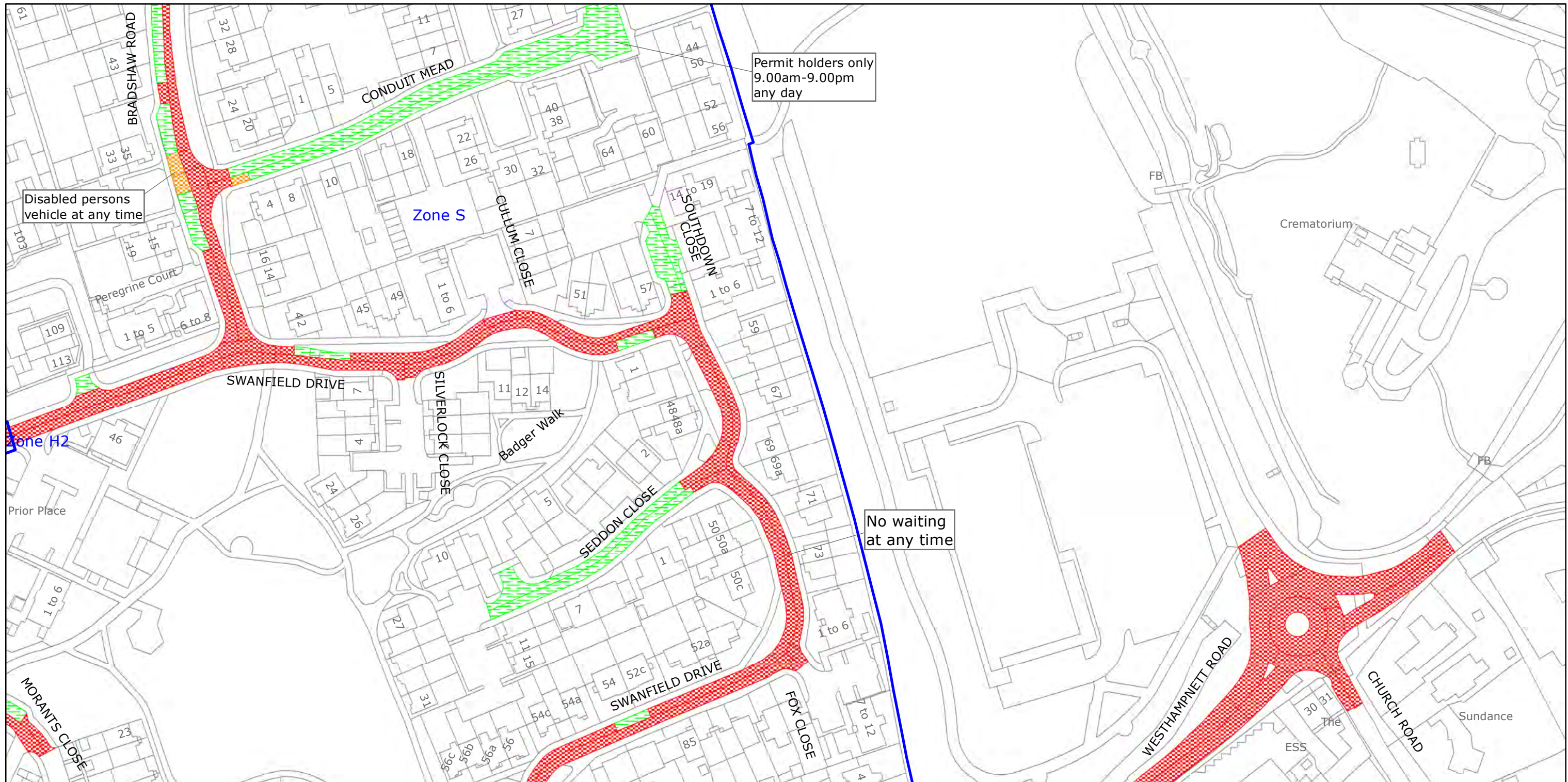
West Sussex County Council  
 Highways & Transport  
 The Grange  
 Tower Street  
 Chichester  
 West Sussex  
 PO19 1RH

CHICHESTER DISTRICT: CHICHESTER  
 PROPOSED WAITING RESTRICTIONS (05.12.2022)

TILE REF NO:  
 SU8705NWN  
 SHEET ISSUE NO 2\_CHS8034  
 SHEET ACTIVE FROM - DD.MM.YYYY

N  
  
 SCALE:  
 1:1250  
 at A3 size

Reproduced from or based upon 2022 Ordnance Survey mapping with permission of the Controller of HMSO (c) Crown Copyright reserved. Unauthorised reproduction infringes Crown copyright and may lead to prosecution or civil proceedings West Sussex County Council Licence No. 100018485



West Sussex County Council  
 Highways & Transport  
 The Grange  
 Tower Street  
 Chichester  
 West Sussex  
 PO19 1RH

CHICHESTER DISTRICT: CHICHESTER  
 WAITING RESTRICTIONS

Reproduced from or based upon 2021 Ordnance Survey mapping with permission of the Controller of HMSO (c) Crown Copyright reserved.  
 Unauthorised reproduction infringes Crown copyright and may lead to prosecution or civil proceedings West Sussex County Council Licence No. 100018485

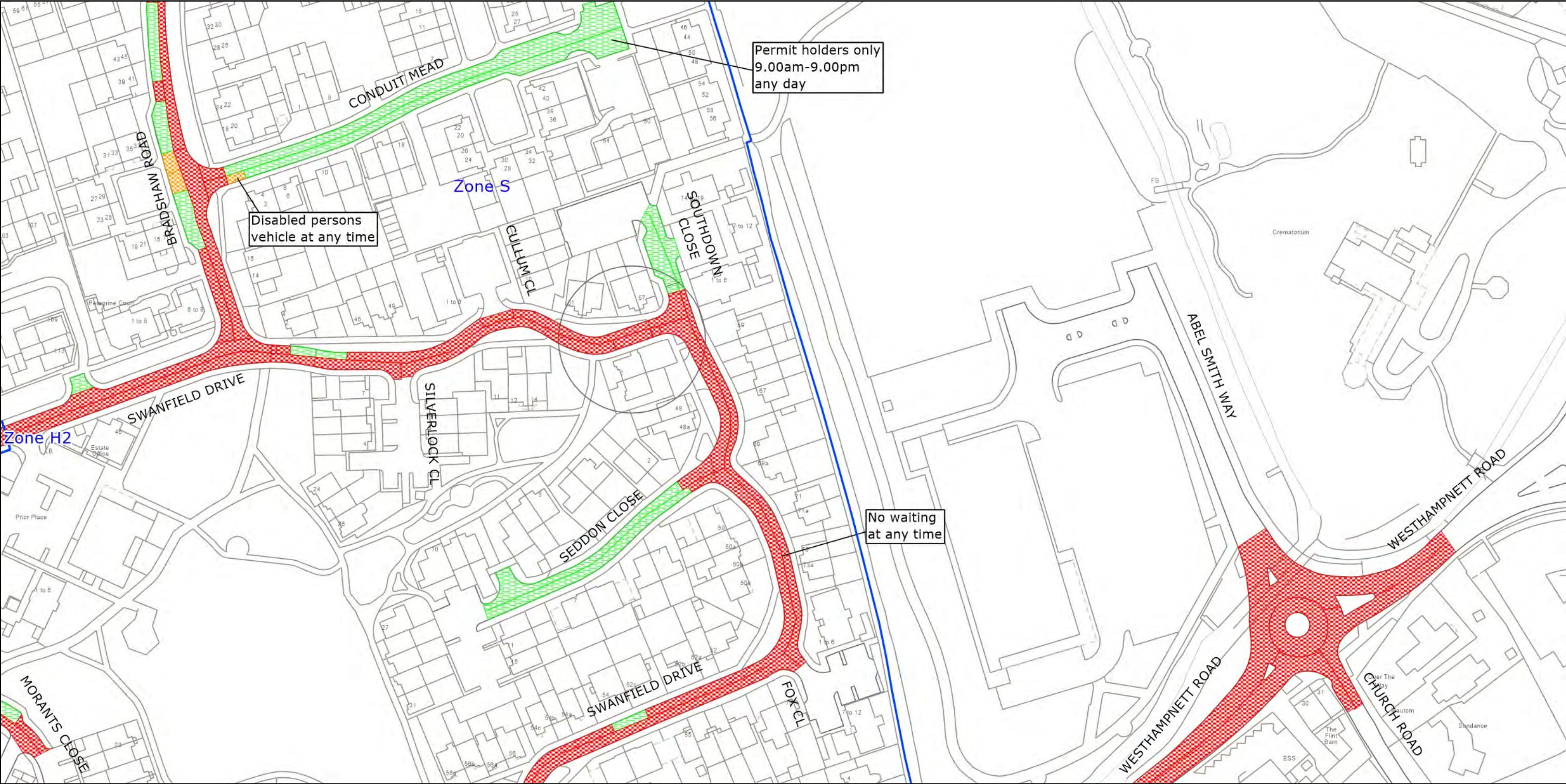
TILE REF NO:  
 SU8705NWS

SHEET ISSUE NO 3  
 SHEET ACTIVE FROM - 01.06.2021



SCALE:  
 1:1250  
 at A3 size

PAGE 2 OF 2: PROPOSED CHANGES TO RESTRICTIONS (CIRCLED)



West Sussex County Council  
 Highways & Transport  
 The Grange  
 Tower Street  
 Chichester  
 West Sussex  
 PO19 1RH

CHICHESTER DISTRICT: CHICHESTER  
 PROPOSED WAITING RESTRICTIONS (05.12.2022)

TILE REF NO:  
**SU8705NWS**  
 SHEET ISSUE NO 4\_CHS8034  
 SHEET ACTIVE FROM - DD.MM.YYYY

N  
  
 SCALE:  
 1:1250  
 at A3 size

Reproduced from or based upon 2022 Ordnance Survey mapping with permission of the Controller of HMSO (c) Crown Copyright reserved. Unauthorised reproduction infringes Crown copyright and may lead to prosecution or civil proceedings West Sussex County Council Licence No. 100018485