

**The West Sussex County Council (A284 Lyminster Bypass (North)
Classified Road) (Side Roads) Order 2020**

The West Sussex County Council ("the Council") make this Order in exercise of their powers under Sections 14 and 125 of the Highways Act 1980 and all other powers enabling them in that behalf:-

1. (1) The Council are authorised in relation to the classified road in the Parishes of Lyminster and Crossbush and Littlehampton in the District of Arun in the County of West Sussex to:-
 - (a) improve a length of highway described in the schedule and shown on the corresponding Site Plan;
 - (b) stop up the length of highway described in the schedule and shown on the corresponding Site Plan by zebra hatching;
 - (c) stop up each private means of access to premises described in the said Schedule and shown on the corresponding Site Plan by a solid black band; and
 - (e) provide new means of access to premises at each location shown on a Site Plan by thin diagonal hatching.
 - (2) Where a new highway is to be constructed wholly or partly along the same route as a new access or part of one, that new highway shall be created subject to the private rights over that new access.
 - (3) Each new highway is given a reference letter on a Site Plan, which is also placed in the said Schedule, and will be a road unless the word "footpath" "bridleway" or "cycle track" appears beneath its reference letter in that Schedule, in which case it will be a footpath bridleway or cycle track (as the case may be). Each new access is given a number on a Site Plan, which is also placed in the said Schedule.
 - (4) Where a new highway is to be constructed or a new access is to be provided in connection with the stopping up of a length of highway or private means of access described in the said Schedule, its reference letter is placed in the said Schedule opposite the description of that length.
 - (5) The Site Plan shows the works indicated in the said Schedule and has the same number as that Schedule, and the route of the classified road in relation to those works.
2. Where immediately before a length of highway is stopped up in pursuance of this Order there is under, in, on, over, along or across that highway any apparatus of statutory undertakers or any telecommunications code system operator, then, subject to Section 21 of the Highways Act 1980, those undertakers, or that operator, as the case may be, shall continue to

have the same rights as respects that apparatus as they had immediately before the stopping up took place.

1. In this Order:

- (a) distances are measured along the route of the relevant highway or private means of access, as the case may be;
- (b) a reference to a Schedule or Site Plan number is a reference to the Schedule or Site Plan so numbered;
- (c) "the classified road" - means
 - (i) the existing A284 to be improved from a point 600m south of its junction with the A27 Crossbush Bypass southwards for a distance of 303 metres; and
 - (ii) the highway the Council propose to construct as part of the A284 Lyminster Bypass North, from end of the improvement of the existing A284 southwards to the new roundabout at the junction of the A284 Lyminster Bypass South; andwhich is a proposed highway which is a classified road in accordance with Section 12 of the Highways Act 1980;
- "the Council" - means the West Sussex County Council;
- "improvement" - in relation to a highway includes raising, lowering or otherwise altering that highway, and "improved" shall be construed accordingly;
- "new access" - means a means of access to premises authorised by this Order to be provided;
- "new highway" - means a highway authorised by this Order to be constructed and "new highways" shall be construed accordingly;
- "Schedule" - means a Schedule to this order, and "Schedules" shall be construed accordingly;
- "Site Plan" - means plans referenced A284LY-CAP-HGN-00-DR-C-0240 Rev P09 and A284LY-CAP-HGN-00-DR-C-0241 Rev P10 Plan Folio both named "The West Sussex

County Council (A284 Lyminster Bypass (North) Classified Road) (Side Roads) Order 2020", sealed with the Common Seal of the Council and deposited in the offices of West Sussex County Council, County Hall, Chichester, West Sussex PO19 1RQ;

a duplicate has been deposited in the offices of the Secretary of State for Transport;

and may be viewed online at www.westsussex.gov.uk/LBNSRO

THE SCHEDULE

West Sussex County Council (A284 Lyminster Bypass (North) Classified Road) (Side Roads) Order 2020

Plans A284LY-CAP-HGN-00-DR-C-0240 Rev P09 and
A284LY-CAP-HGN-00-DR-C-0241 Rev P10

Locality - Lyminster and Crossbush and Littlehampton

Highways to be improved

Lyminster Road (A284)

Highway(s) to be stopped up

Public Bridleway No 2163, from
a point 52 metres south-east of
the eastern boundary of
The Old Vicarage, Lyminster Road
(A284), south-eastwards for a
distance of 79 metres

Reference letter(s) of new Highways(s)

The Classified Road

Private means of access to be stopped up

A - Access to a field in premises known
as Brookfield on the east side of A284
Lyminster Road 800 millimetres south
of Brookfield Stream

Reference number(s) of new accesses

7

NOTE : New Means of Access will
combine with access rights over
freehold property WSX23621

B - Access to a field, in premises
known as Brookfield, located on the
east side of A284 Lyminster Road, 75.3
metres north of the property
Wolstanton House

C - Access to vehicular right of way over Bridleway No 2163 a point 52 metres south-east of the eastern boundary of The Old Vicarage, Lyminster Road (A284), south-eastwards for a distance of 79 metres

4 & 5

New Means of Access

- 1** New means of access along a private track at the end of Woodcote Lane for a distance of 213 metres
- 2** A field gate 43 metres south of BW 2163 and 22 metres to the west accessible from a western accommodation of the classified road
- 3** A field gate 42 metres south of BW 2163 and 27 metres to the east accessible from an eastern accommodation of the classified road
- 6** A field gate 48 metres north of BW 2163 and 31 metres to the east accessible from an eastern accommodation of the classified road

Given under the common seal of the Council the^{2nd} day of September 2020

The COMMON SEAL OF THE WEST SUSSEX COUNTY COUNCIL was hereunto affixed in the presence of:




Authorised Signatory

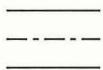
PLAN FOLIO

Maps referred to in "The West Sussex County Council (A284 Lyminster Bypass (North) Classified Road) (Side Roads) Order 2020"

Key -



PRIVATE MEANS OF ACCESS TO BE
STOPPED UP



CLASSIFIED ROAD



NEW MEANS OF ACCESS



PRIVATE MEANS OF ACCESS TO BE
STOPPED UP



GATE

EXISTING HIGHWAY LAYOUT (where proposed to be altered)



Highway Boundary



Carrlageway



Carrlageway



Highway Boundary

CLASSIFIED ROAD



Highway Boundary



Carrlageway



Carrlageway



Highway Boundary

Site Plan Drawing No's -

A284LY-CAP-HGN-00-DR-C-0240 Rev P09 and

A284LY-CAP-HGN-00-DR-C-0241 Rev P10

Given under the common seal of the Council the
September 2020

2nd

day of 27/3/2020

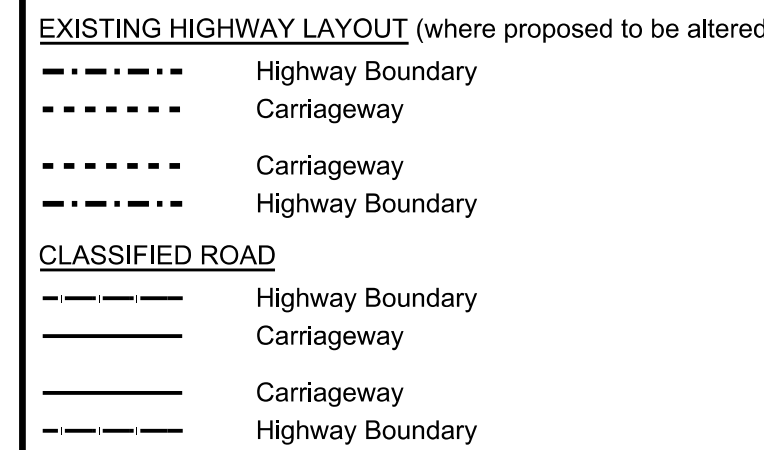
The COMMON SEAL OF THE WEST
SUSSEX COUNTY COUNCIL was
hereunto affixed in the presence of:

Authorised Signatory





KEY:



Rev	Drawn	Check	Apd	Description	Date
Purpose of Issue					Status
For CPO					S0
Classification					
Public					
Client					

Drawing

West Sussex County Council

(A284 Lyminster Bypass (North)

Classified Road) (Side Roads)

Order 2020

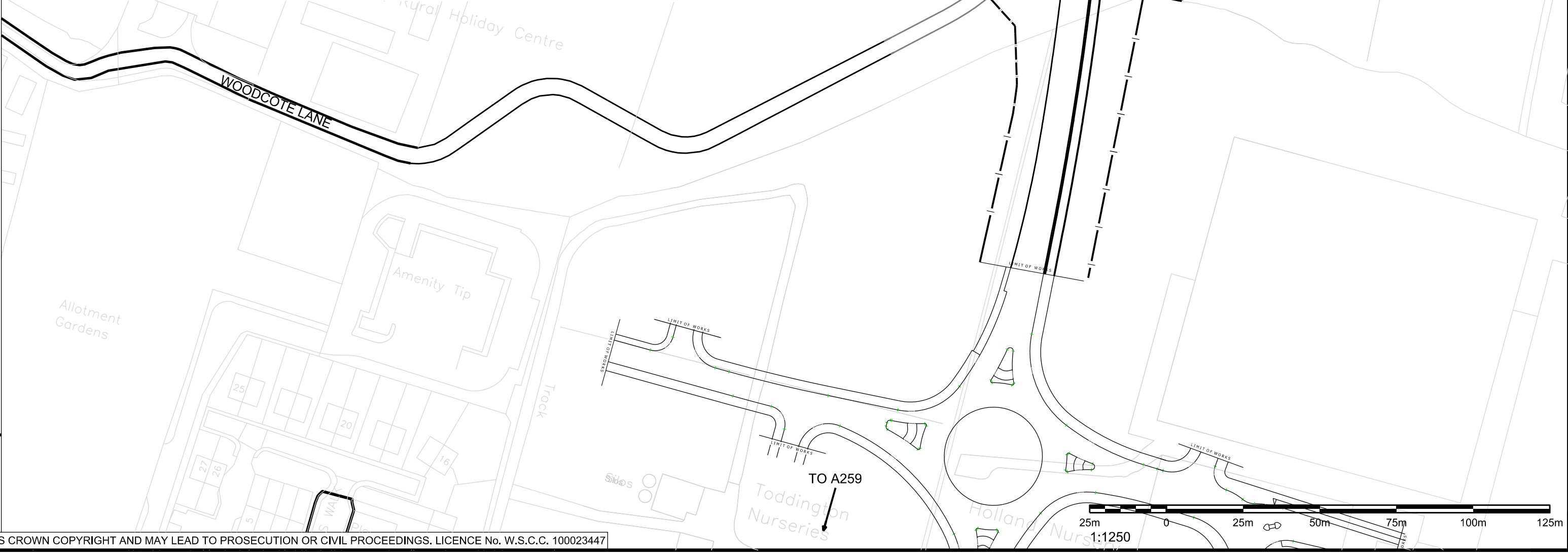
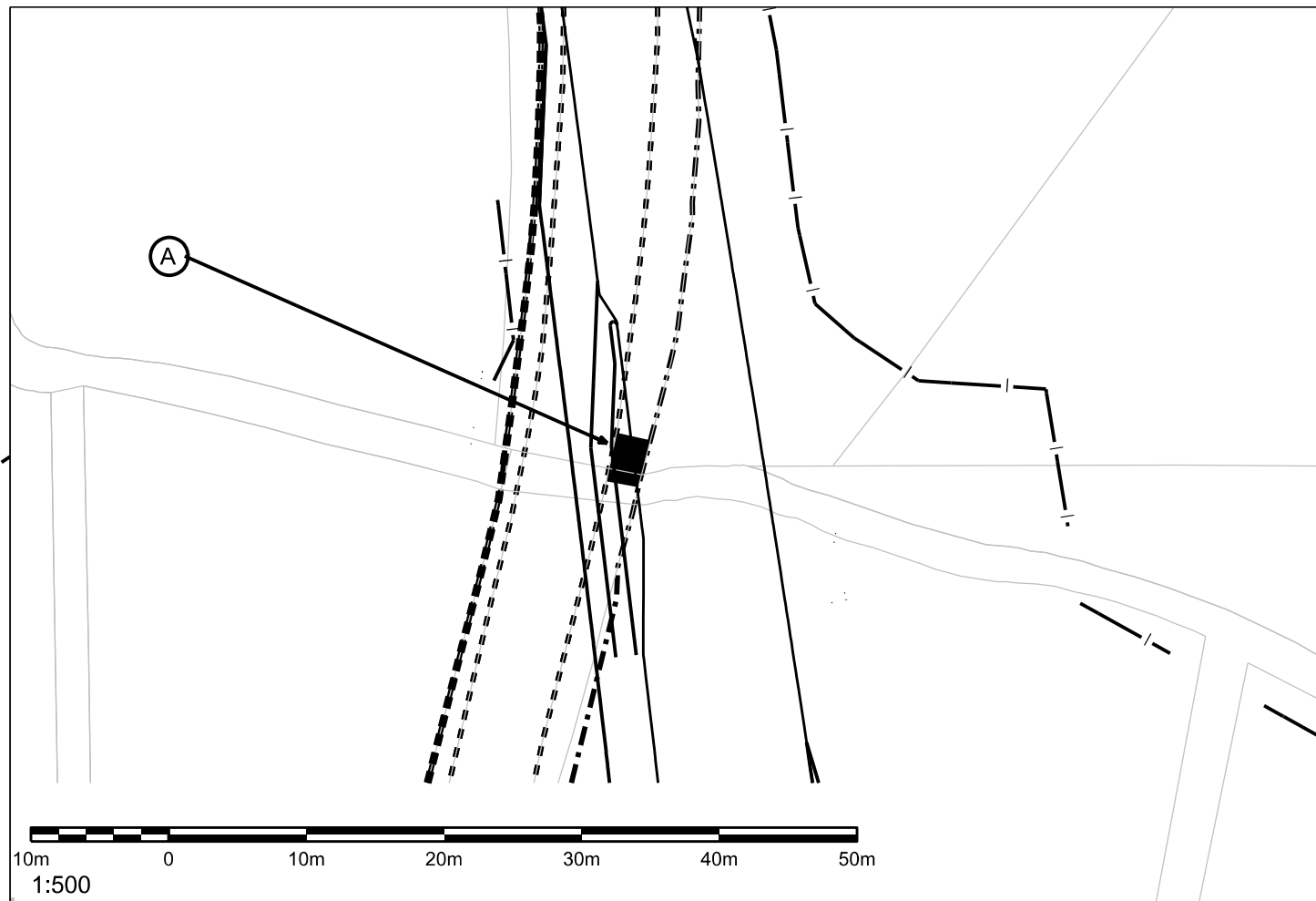
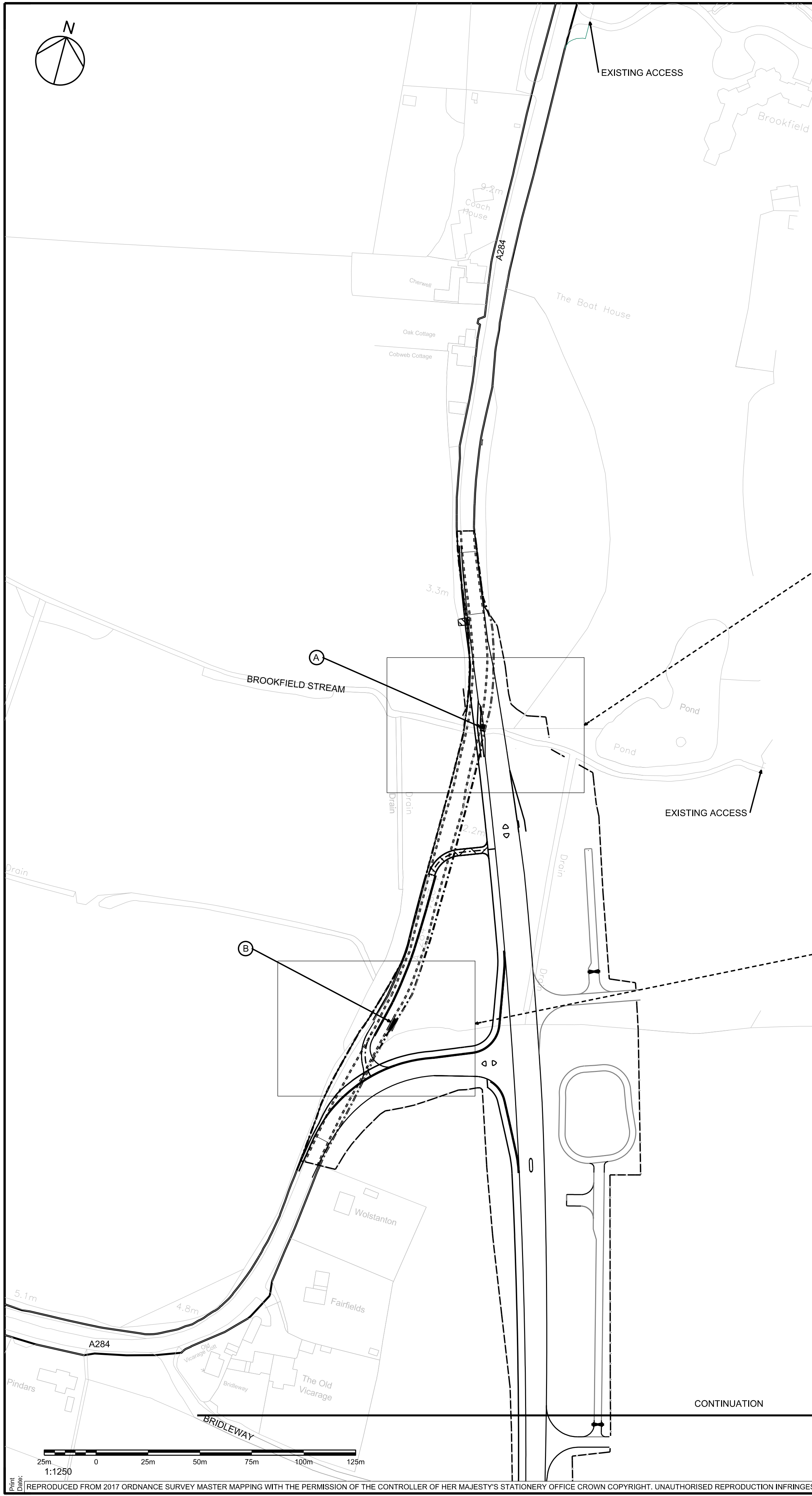
Plan 1 of 2

Scale @ A1	Drawn	Checked	Approved
1:1250	CS	DPH	AJB

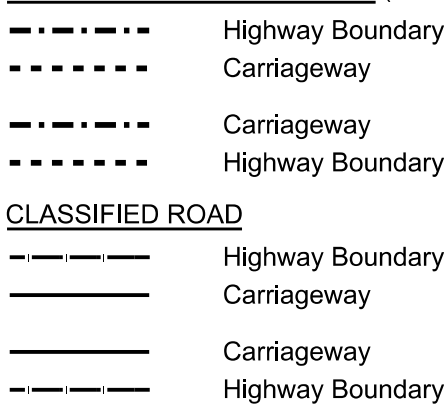
Project No.	Date
CS091519	26-MAY-20



Drawing Identifier	BS1192 Compliance
Project - Originator - Zone - Level - File Type - Role - Number	Revision
A284LY-CAP-HGN-00-DR-C-0240	P0





KEY:



Rev	Down	Child	App'd	Description	Date
Purpose of Issue					Status
For CPO					S0
Classification					
Public					
Client					
					

Drawing Identifier
Project - Originator - Zone - Level - File Type - Role - Number
A284LY-CAP-HGN-00-DR-C-0241

