

NOTES:

- SIGN AND ROAD MARKING DIAGRAM NUMBERS REFER TO THE TRAFFIC SIGNS REGULATIONS AND GENERAL DIRECTIONS 2016.
- ALL DIMS IN METRES UNLESS OTHERWISE STATED

KEY:

- HIGHWAY BOUNDARY
- PROPOSED KERB
- GRASS VERGE
- ENLARGED TRAFFIC ISLAND

SAFETY, HEALTH AND ENVIRONMENTAL INFORMATION

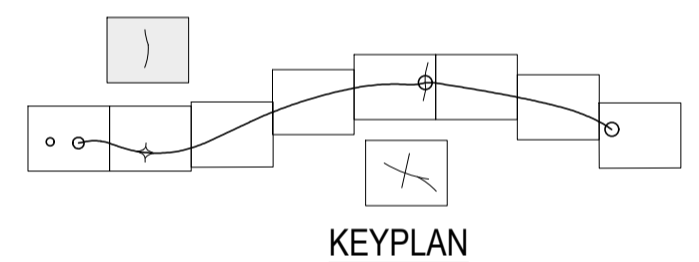
IN ADDITION TO THE HAZARDS/RISKS NORMALLY ASSOCIATED WITH THE TYPES OF WORK DETAILED ON THIS DRAWING, NOTE THE FOLLOWING

CONSTRUCTION  
1. BT AND WATER WITHIN CONSTRUCTION AREA

MAINTENANCE / CLEANING  
1. NONE IDENTIFIED

DECOMMISSIONING / DEMOLITION  
1. NONE IDENTIFIED

IT IS ASSUMED THAT ALL WORKS WILL BE CARRIED OUT BY A COMPETENT CONTRACTOR WORKING, WHERE APPROPRIATE, TO AN APPROVED METHOD STATEMENT



Rev	Drawn	Checked	App'd	Description	Date
P04	LR	GL	AJB	GENERAL UPDATE	17.01.20
P03	LR	GL	AJB	GENERAL UPDATE	22.11.19
P02	JM	GL	AJB	AMEND KEY	05.11.19
P01	JM	GL	AJB	FIRST ISSUE	18.10.19

Purpose of Issue  
**For Acceptance** **S4**

Classification  
**Commercial in Confidence**



Project  
**A2300 Improvements Scheme**

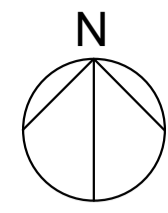
Drawing  
**Bolney Grange, Stairbridge Lane  
General Arrangement  
Sheet 1 of 1**

Scale @ A1	Drawn	Checked	Approved
1:500	JM	GL	AJB
Project No.	Date		
CS097562	29-08-19		

Drawing Identifier	BS1192 Compliant
Project - Originator - Zone - Level - File Type - Role - Number <b>A2300-CAP-HGN-00-DR-C-0189</b>	revision <b>P04</b>

**CAPITA**  
Highways  
Capita House, Wood Street, East Grinstead, RH19 1UU  
01342 327161  
www.capitaproperty.co.uk  
Capita Property and Infrastructure Ltd.

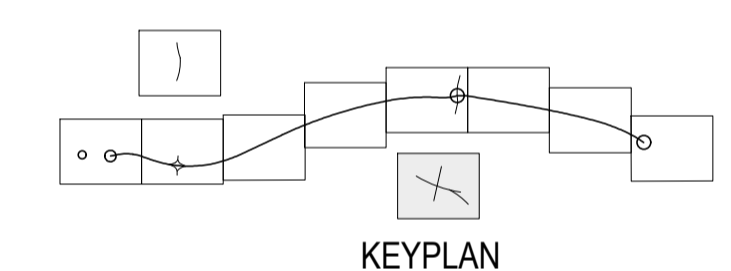
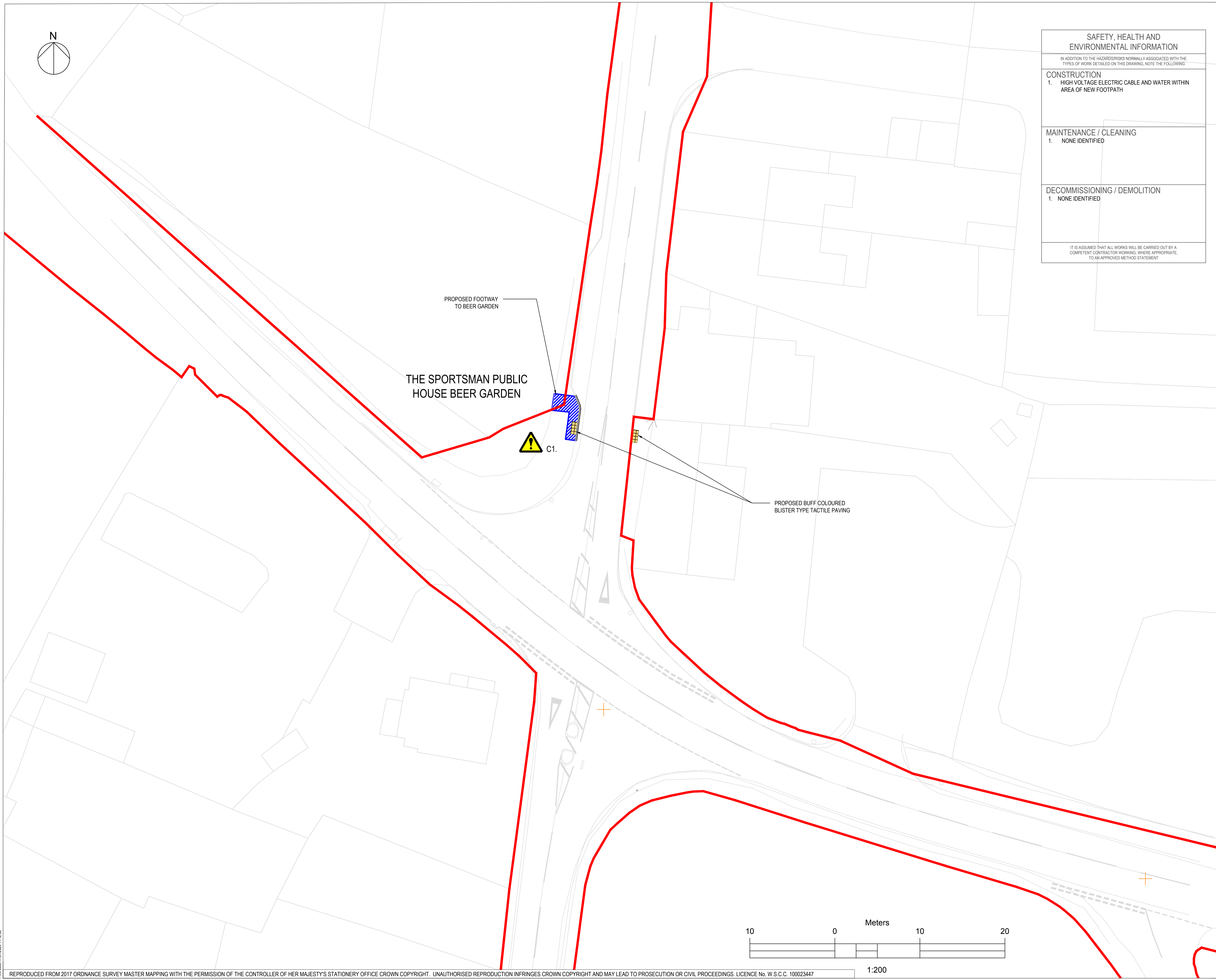




SAFETY, HEALTH AND ENVIRONMENTAL INFORMATION	
IN ADDITION TO THE HAZARDS/RISKS NORMALLY ASSOCIATED WITH THE TYPES OF WORK DETAILED ON THIS DRAWING, NOTE THE FOLLOWING	
<b>CONSTRUCTION</b>	
1.	HIGH VOLTAGE ELECTRIC CABLE AND WATER WITHIN AREA OF NEW FOOTPATH
<b>MAINTENANCE / CLEANING</b>	
1.	NONE IDENTIFIED
<b>DECOMMISSIONING / DEMOLITION</b>	
1.	NONE IDENTIFIED
IT IS ASSUMED THAT ALL WORKS WILL BE CARRIED OUT BY A COMPETENT CONTRACTOR WORKING, WHERE APPROPRIATE, TO AN APPROVED METHOD STATEMENT	

- NOTES:
1. ALL DIMS IN METRES UNLESS OTHERWISE STATED.
  2. CONSTRUCTION WORKS TO BE UNDERTAKEN OUTSIDE OF CURRENT HIGHWAY BOUNDARY ARE SUBJECT TO AGREEMENT BETWEEN WSCC AND LAND OWNER

- KEY:
- HIGHWAY BOUNDARY
  - PROPOSED KERBING
  - PROPOSED TACTILE PAVING - BLISTER (1.2m X 0.8m)
  - PROPOSED FOOTWAY



Rev	Drawn	Checked	App'd	Description	Date
P04	LR	GL	AJB	GENERAL UPDATE	17.01.20
P03	LR	GL	AJB	GENERAL UPDATE	22.11.19
P02	LR	GL	AJB	UPDATED NOTES	24.10.19
P01	JM	GL	AJB	FIRST ISSUE	18.10.19

Purpose of Issue  
**For Acceptance** **S4**

Classification  
**Commercial in Confidence**



Project  
**A2300 Improvements Scheme**

Drawing  
**The Sportsman Pub, Cuckfield Road  
General Arrangement  
Sheet 1 of 1**

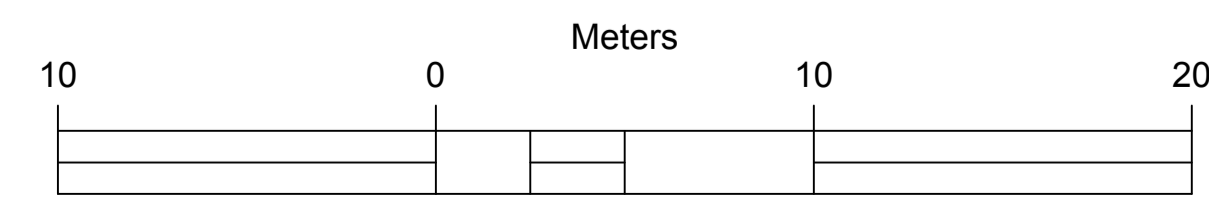
Scale @ A1	Drawn	Checked	Approved
1:200	JM	GL	AJB

Project No.	Date
CS097562	29-08-19

Drawing Identifier	BS1192 Compliant
Project - Originator - Zone - Level - File Type - Title - Number <b>A2300-CAP-HGN-00-DR-C-0190</b>	revision <b>P04</b>

Capita House, Wood Street, East Grinstead, RH19 1UU  
01342 327161  
www.capitaproperty.co.uk  
Capita Property and Infrastructure Ltd.



Print Date: 17/08/2020 11:12:42