

TRAFFIC REGULATION ORDER (TRO) CONSULTATION

CHA9004RC – Monastery Lane, Storrington

19/4/18 – 11/5/18

Contents

Notice	Page 2
Statement of Reasons	Page 3
Draft Order	Page 4
Plan "c_horshamtq0814swn_2" - existing restrictions	Page 5
Plan "c_horshamtq0814swn_2" - proposals	Page 6

WEST SUSSEX COUNTY COUNCIL
((HORSHAM DISTRICT) (PARKING PLACES AND TRAFFIC REGULATION)
(CONSOLIDATION NO. 2) ORDER 2006)
(MONASTERY LANE AMENDMENT) ORDER 201*

NOTICE is hereby given that West Sussex County Council propose to make a permanent Order under the provisions of the Road Traffic Regulation Act 1984, the effect of which will be to introduce a prohibition of waiting at all times (double yellow lines) on a length of the south-eastern side of Monastery Lane in and around its junction with the Access road to the Glebe Surgery and Millwood development and on both sides of the Access road.

Full details of the proposals in this Notice can be viewed on our website www.westsussex.gov.uk/tro. The website includes a response form for comments or objections.

The documents may be inspected at West Sussex County Council, County Hall, Chichester during normal office hours, at the Storrington Library, Ryecroft Lane, Storrington during normal library opening hours.

Any objections or comments about these proposals must be received by 11 May 2018. These may be sent via the response form on the website, in writing to: TRO Team, West Sussex County Council, The Grange, Tower Street, Chichester, PO19 1RH; or by e-mail to: tro.team@westsussex.gov.uk. Library staff will NOT be in a position to answer questions on the proposal and all correspondence should be addressed to the undersigned, quoting the reference TRO/CHA9004/RC. Only correspondence including a full name and address will be considered.

Dated this 19th April 2018

Director of Law & Assurance
County Hall
Chichester

WEST SUSSEX COUNTY COUNCIL
((HORSHAM DISTRICT) (PARKING PLACES AND TRAFFIC REGULATION)
(CONSOLIDATION NO. 2) ORDER 2006)
(MONASTERY LANE AMENDMENT) ORDER 201 *

The County Council in exercise of their powers under the Road Traffic Regulation Act 1984, propose to make permanent Orders the effect of which will be to introduce a prohibition of waiting at all times (double yellow lines) on a length of the south-eastern side of Monastery Lane in and around its junction with the Access road to the Glebe Surgery and Millwood development and on both sides of the Access road.

Planning permission subject to a number of conditions has been granted for the replacement of the Glebe Surgery with a new Medical Centre, pharmacy and off-road parking facilities, the erection of 9 new dwellings on land south-east of Monastery Lane and the creation of new open public space. The shared access will be constructed on the south-eastern side of Monastery Lane.

It was identified in the Stage 1 Road Safety Audit and subsequently brought through the planning process that double yellow lines are required at the Monastery Lane junction and along the new access road.

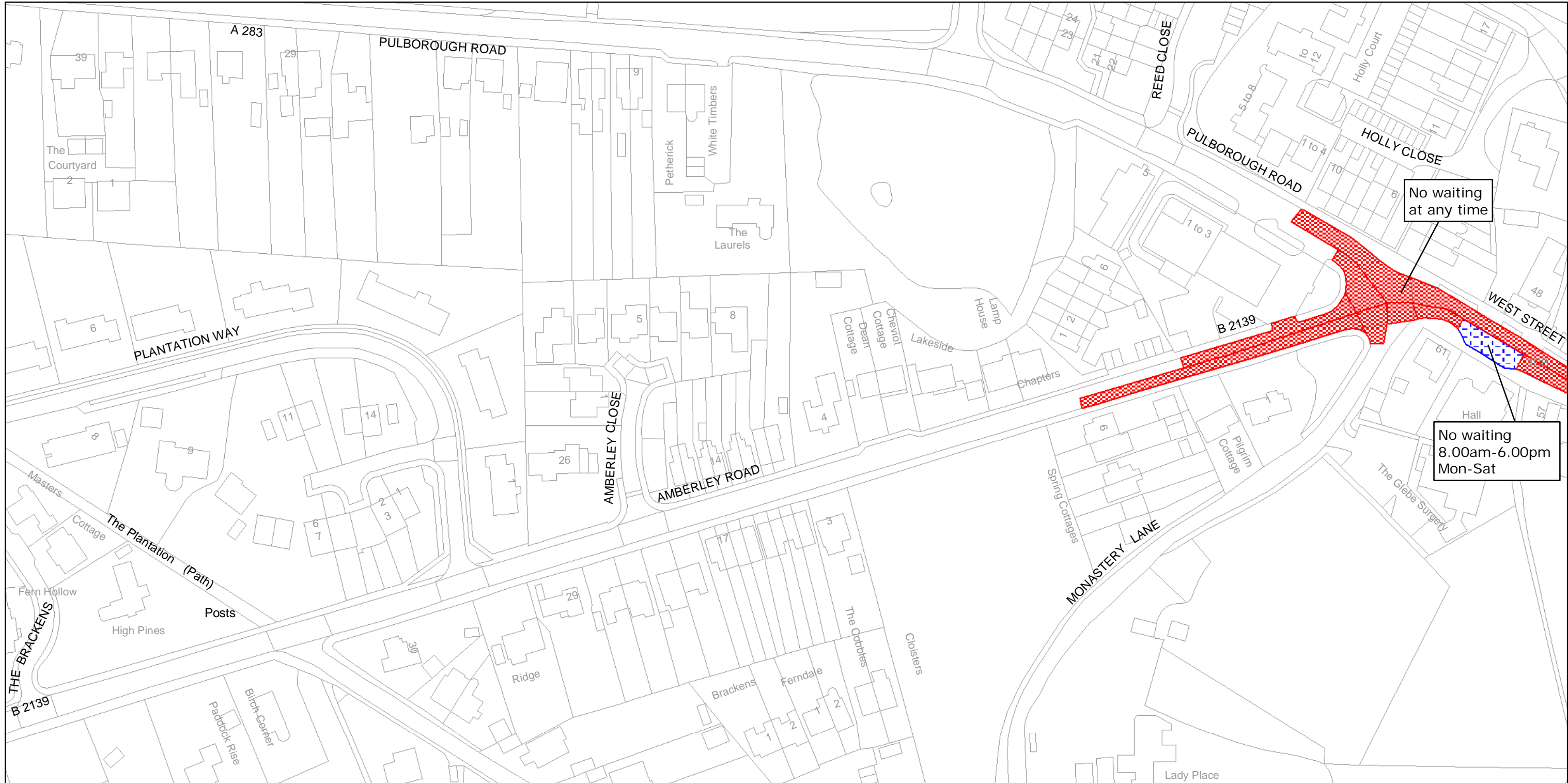
The waiting restrictions are to discourage on-street parking that would otherwise obstruct visibility at the junction with Monastery Lane and impede the passage of vehicles along the Access road.

This Order is proposed so as to reduce danger to persons or other traffic using the roads or to minimise the likelihood of any such danger arising, and to facilitate the safe passage of traffic.

Plan No TQ0814SWN

shows the lengths of road, that are subject to the proposed Order.

Director of Law & Assurance
County Hall
Chichester




West Sussex County Council
 Highways & Transport
 The Grange
 Tower Street
 Chichester
 West Sussex
 PO19 1RH

HORSHAM DISTRICT: STORRINGTON AND SULLINGTON
 WAITING RESTRICTIONS

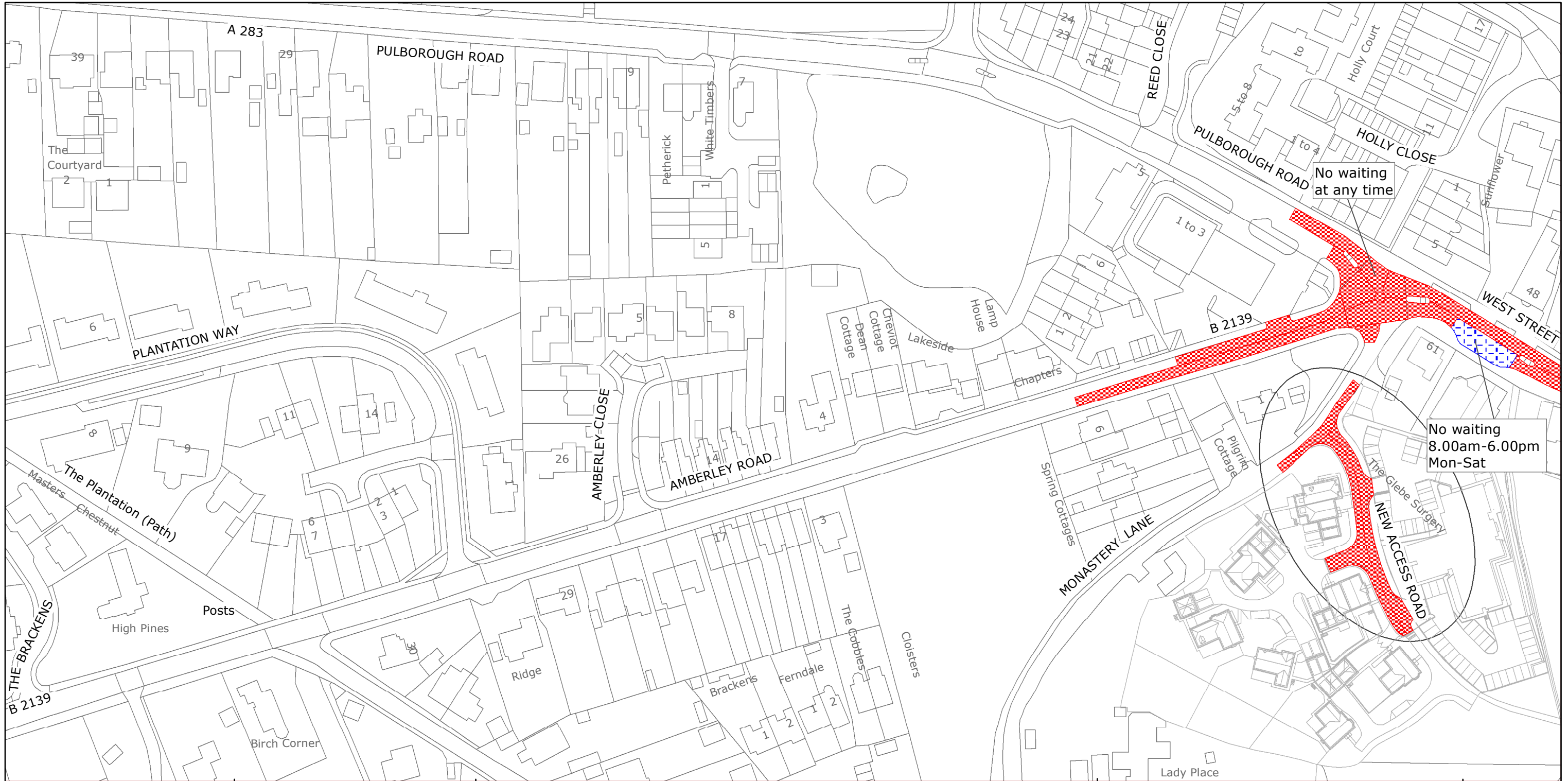
TILE REF NO:
 TQ0814SWN

SHEET ISSUE NO 2
 SHEET ACTIVE FROM - 16/08/2006



SCALE:
 1:1250
 at A3 size

Reproduced from or based upon 2006 Ordnance Survey mapping with permission of the Controller of HMSO (c) Crown Copyright reserved.
 Unauthorised reproduction infringes Crown copyright and may lead to prosecution or civil proceedings West Sussex County Council Licence No. 100018485



West Sussex County Council
 Highways & Transport
 The Grange
 Tower Street
 Chichester
 West Sussex
 PO19 1RH

HORSHAM DISTRICT: STORRINGTON AND SULLINGTON
 PROPOSED WAITING RESTRICTIONS (08.03.2018)

TILE REF NO:
 TQ0814SWN

SHEET ISSUE NO 3_CHA9004
 SHEET ACTIVE FROM - DD/MM/YYYY



SCALE:
 1:1250
 at A3 size

Reproduced from or based upon 2018 Ordnance Survey mapping with permission of the Controller of HMSO (c) Crown Copyright reserved.
 Unauthorised reproduction infringes Crown copyright and may lead to prosecution or civil proceedings West Sussex County Council Licence No. 100018485