

TRAFFIC REGULATION ORDER (TRO) CONSULTATION

HON8044RC – Slinfold Village 20MPH Limit & Traffic Calming

8/9/22 – 6/10/22

Contents

Notice	Page 2
Statement of Reasons	Page 3
Draft Order	Page 4
Plan "p_hon8044_speed_limits_4" - proposals	Page 5
Plan "4914-WSCC-20mph-SLI-DR-0" - proposals	Page 6

WEST SUSSEX COUNTY COUNCIL
(SLINFOLD: VARIOUS ROADS)
(20MPH SPEED LIMIT) ORDER 2022
&
SLINFOLD – LYONS ROAD, PARK STREET & THE STREET
TRAFFIC CALMING MEASURES

NOTICE is hereby given that West Sussex County Council under the provisions of the Road Traffic Regulation Act 1984, Highways (Traffic Calming Regulations) 1999 and Highways Act 1980, propose to:-

(i) make a permanent Traffic Order, the effect of which will be to introduce a 20mph speed limit on lengths of Clapgate Lane, Greenfield Road, Hayes Lane, Lowfield Road, Lyons Close, Lyons Road, Mitchell Gardens, Park Street, Six Acres, Spring Lane, The Street, Streetfield Road, Tannery Close, The Grattons and West Way; and

(ii) install illuminated build-outs on Lyons Road 33 metres west of Mitchell Gardens, Lyons Road 75 metres east of Mitchell Gardens, The Street 190 metres north-east of Park Street and Park Street 190 metres west of The Street.

The consultation for this proposal will start on 8 September 2022 and, AT THAT TIME, full details of the proposals in this Notice can be viewed on the TRO pages of the West Sussex County Council website. The [website](#) includes a response form for comments or objections.

Paper copies of documents will not be available to view in council offices or libraries. People without access to a computer who wish to view details of the scheme should telephone the West Sussex County Council Contact Centre on 01243 642105 to receive the documents by post.

Any objections or comments about these proposals must be received by 6 October 2022. These may be sent via the response form on the website, in writing to: TRO Team, West Sussex County Council, The Grange, Tower Street, Chichester, PO19 1RH; or by e-mail to: tro.consultations@westsussex.gov.uk. All correspondence should be addressed to the undersigned, quoting the reference TRO/HON8044/RC. Only correspondence including a full name and address will be considered.

Dated this 8 September 2022

Director of Law & Assurance
County Hall
Chichester

WEST SUSSEX COUNTY COUNCIL
(SLINFOLD: VARIOUS ROADS)
(20MPH SPEED LIMIT) ORDER 2022

&
SLINFOLD – LYONS ROAD, PARK STREET & THE STREET
TRAFFIC CALMING MEASURES

Statement of Reasons for proposing to make the Order and install the build-outs

The County Council in exercise of their powers under the provisions of the Road Traffic Regulation Act 1984, Highways (Traffic Calming Regulations) 1999 and Highways Act 1980, propose to:-

(i) make a permanent Traffic Order, the effect of which will be to introduce a 20mph speed limit on lengths of Clapgate Lane, Greenfield Road, Hayes Lane, Lowfield Road, Lyons Close, Lyons Road, Mitchell Gardens, Park Street, Six Acres, Spring Lane, The Street, Streetfield Road, Tannery Close, The Grattons and West Way; and

(ii) install illuminated build-outs on Lyons Road 33 metres west of Mitchell Gardens, Lyons Road 75 metres east of Mitchell Gardens, The Street 190 metres north-east of Park Street and Park Street 190 metres west of The Street.

This is a community led scheme to reduce speeds through Slinfold village. The main features will be to reduce the speed limit from its current 30mph to 20mph from all four approach gateways and through the village.

To enable the 20mph speed limit to be implemented and secure compliance with the reduced speed limit a range of engineering measures will be introduced in addition to the 20mph traffic signs. These include give and take systems with build-outs. The build-outs will require illumination by parish lighting.

Where the available road width is too narrow for build-outs to be constructed without causing an obstruction, additional red banding across the full width of the carriageway will be used. Red banding is proposed at the gateway entry point on Hayes Lane at the southern extent of the village. There is already a similar existing feature on Lyons Road on the approach to the eastern village gateway.

In addition to red banding, centre line road markings will be removed and edge line road markings introduced to visually narrow the carriageway and encourage lower speeds.

The proposed 20mph speed limit and associated engineering measures is compliant with the County Council's Speed Limit Policy. The primary aim of the initiative is of road safety for pedestrians and all road users.

This Order is proposed so as to reduce danger to persons or other traffic using the roads or to minimise the likelihood of any such danger arising, and for facilitating the passage on the road of any class of traffic, including pedestrians.

Drawing HON8044 proposed 20mph speed limit (20.07.2022) shows the lengths of roads, which are the subject of the proposed order.

Drawing 4914-WSCC-20mph-SLI-DR-O shows the locations of the build outs and parish lighting.

Director of Law & Assurance
County Hall
Chichester

WEST SUSSEX COUNTY COUNCIL
(SLINFOLD: VARIOUS ROADS)
(20 MPH SPEED LIMIT) ORDER 2022

West Sussex County Council in exercise of their powers under Sections 82 (2), 83 (2) and 84 (1) a of the Road Traffic Regulation Act 1984 ("the Act"), and after consultation with the chief officer of police in accordance with Part III and Part IV of Schedule 9 to the Act hereby make the following Order:-

1. This Order shall come into operation on the X day of X 2022 and may be cited as "West Sussex County Council (Slinfold: Various Roads) (20 mph Speed Limit) Order 2022"
2. The Orders in the First Schedule to this Order are hereby revoked
3. The lengths of restricted roads in the Second Schedule to this Order shall cease to be restricted roads for the purpose of Section 82 of the Act.
4. No person shall cause or permit any vehicle to proceed at a speed exceeding 20 miles per hour in the lengths of roads specified in the Second Schedule to this Order.
5. Nothing in Paragraph 4 shall apply to a vehicle being used by naval, military or air force purposes while being driven by a person for the time being subject to the orders of a member of the armed forces of the Crown on an occasion when –
 - (a) the person driving the vehicle is a member of the special forces as defined by the Road Traffic Exemptions (Special Forces) (Variation and Amendment) Regulations 2011; and
 - (b) the vehicle is being driven-
 - (i) in response, or for practice in responding, to a national security emergency by a person who has been trained in driving vehicles at high speeds; or
 - (ii) for the purpose of training a person in driving vehicles at high speeds.

FIRST SCHEDULE
Orders to be revoked

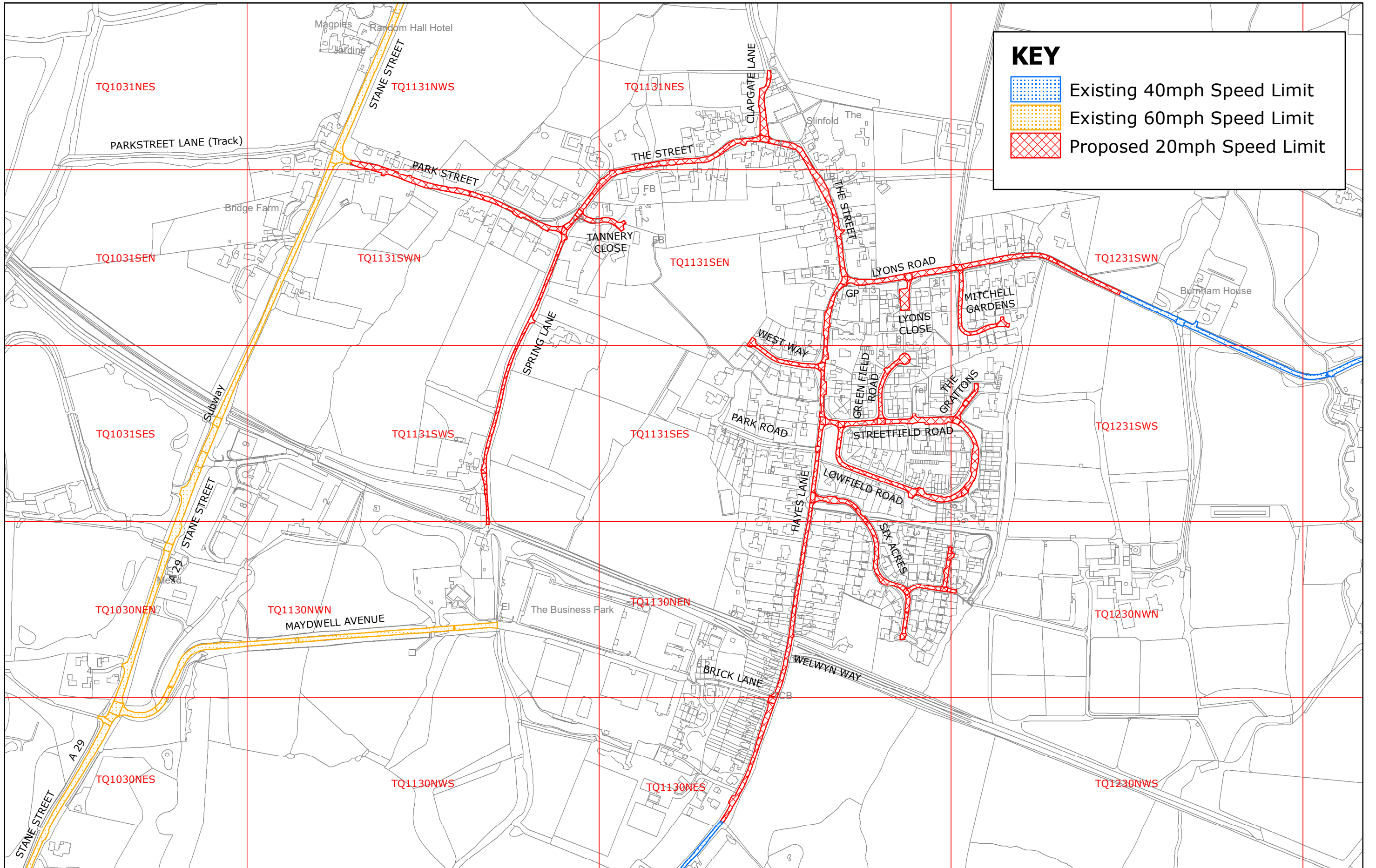
	Extent of revocation
The County Council of West Sussex (Slinfold: Various Roads) (30 MPH Speed Limit) Order 1988	The entire Order
West Sussex County Council (Slinfold: Hayes Lane) (30 MPH and 40 MPH Speed Limit) Order 2005	The entire First Schedule

SECOND SCHEDULE
20 MPH Speed Limit

Lengths of roads in Slinfold

Clapgate Lane	Throughout its entire length
---------------	------------------------------

Greenfield Road	Throughout its entire length
Hayes Lane	From Lyons Road to a point 183 metres south of Brick Lane
Lowfield Road	Throughout its entire length
Lyons Close	Throughout its entire length
Lyons Road	From The Street to a point 240 metres east of Mitchell Gardens
Mitchell Gardens	Throughout its entire length
Park Street	From The Street to a point 18 metres east of the A29
Six Acres	Throughout its entire length
Spring Lane	Throughout its entire length
The Street	Throughout its entire length
Streetfield Road	Throughout its entire length
Tannery Close	Throughout its entire length
The Grattons	Throughout its entire length
West Way	Throughout its entire length



KEY

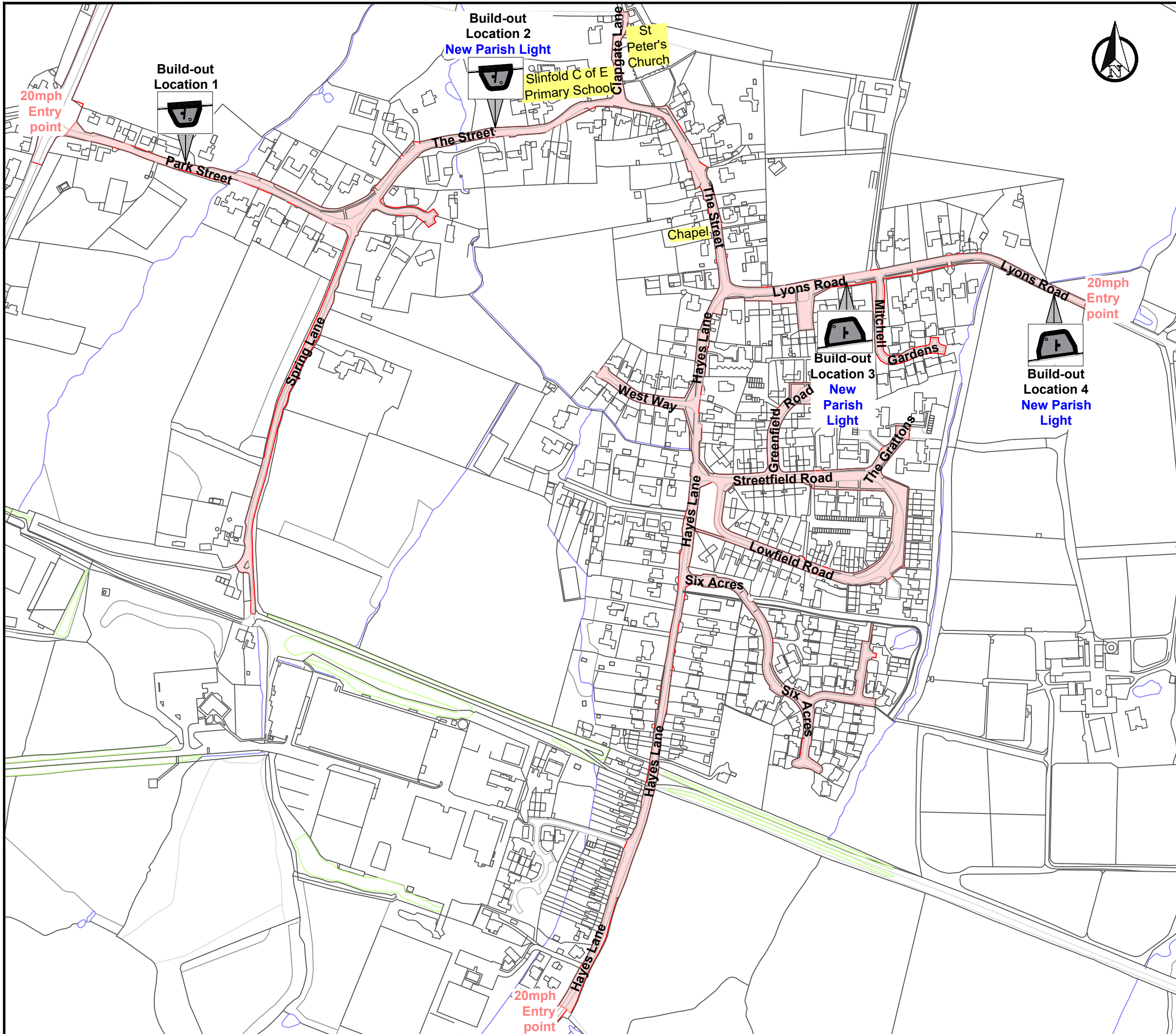
- Existing 40mph Speed Limit
- Existing 60mph Speed Limit
- Proposed 20mph Speed Limit

Reproduced from or based upon 2022 Ordnance Survey mapping with permission of the Controller of HMSO © Crown Copyright reserved. Unauthorised reproduction infringes Crown copyright and may lead to prosecution or civil proceedings West Sussex County Council Licence No. 100023447


HORSHAM DISTRICT: SLINFOLD
PROPOSED 20MPH SPEED LIMIT (20.07.2022)

HON8044
 SCALE: 1:5,000
 at A3 size





KEY

	Proposed 20mph speed limit
---	----------------------------

NOTES

1. This drawing to be printed in colour.
2. This drawing is for comment only.

Rev	Date	Description	MV	DL	DL
P01	28/03/2022	RSA2 Amendments			

Drawn:	SNI	✓
Chkd:	PB	✓
Appd:		
Date:	26/11/2021	
File ref:		
IWP Ref:	N/A	

West Sussex County Council
 Infrastructure Group
 County Hall,
 West Street
 Chichester
 West Sussex
 PO19 1RH
 (01243) 642105



**west
sussex
county
council**

Project Name
**Slinfold Village, Broadbridge Heath
 Traffic Management**

Drawing Title
**20mph Speed Limit, Traffic
 Calming and Parish lighting
 Overview plan**
 Sheet 1 of 1

Original Drawing Size : A3
 Scale : 1/4000

Drawing No
4914-WSCC-20mph-SLI-DR-0

Rev
P01