

# **TRAFFIC REGULATION ORDER (TRO) CONSULTATION**

**HON2204RC – Crawley Road, Horsham**

**14/7/22 – 11/8/22**

## **Contents**

Notice	Page 2
Statement of Reasons	Page 3
Draft Order	Page 4
Plan "c_horshamtq1931nen" - existing restrictions	Page 5
Plan "c_horshamtq1931nen" - proposals	Page 6
Plan "c_horshamtq1932ses" - existing restrictions	Page 7
Plan "c_horshamtq1932ses" - proposals	Page 8

**WEST SUSSEX COUNTY COUNCIL**  
**((HORSHAM DISTRICT) (PARKING PLACES AND TRAFFIC REGULATION)**  
**(CONSOLIDATION NO. 2) ORDER 2006)**  
**(CRAWLEY ROAD AMENDMENT) ORDER 2022**

**NOTICE** is hereby given that West Sussex County Council propose to make permanent Orders under the provisions of the Road Traffic Regulation Act 1984, the effect of which will be to introduce a length of prohibition of waiting at all times (double yellow lines) on the northern side of Crawley Road, west of Roffey Corner junction.

The consultations for these proposals will start on 14 July 2022 and, AT THAT TIME, full details of the proposals in this Notice can be viewed on our website [www.westsussex.gov.uk/tro](http://www.westsussex.gov.uk/tro). The [website](#) includes a response form for comments or objections.

Paper copies of documents will not be available to view in council offices or libraries. People without access to a computer who wish to view details of the scheme should telephone the West Sussex County Council Contact Centre on 01243 642105 to receive the documents by post.

Any objections or comments about these proposals must be received by 11 August 2022. These may be sent via the response form on the website, in writing to: TRO Team, West Sussex County Council, The Grange, Tower Street, Chichester, PO19 1RH; or by e-mail to: [tro.consultation@westsussex.gov.uk](mailto:tro.consultation@westsussex.gov.uk). All correspondence should be addressed to the undersigned, quoting the reference TRO/HON2204/RC. Only correspondence including a full name and address will be considered.

Dated this 14 July 2022  
Director of Law & Assurance  
County Hall  
Chichester

**WEST SUSSEX COUNTY COUNCIL**  
**((HORSHAM DISTRICT) (PARKING PLACES AND TRAFFIC REGULATION)**  
**(CONSOLIDATION NO. 2) ORDER 2006)**  
**(CRAWLEY ROAD AMENDMENT) ORDER 2022**

**STATEMENT OF REASONS FOR PROPOSING TO MAKE THE ORDER**

The County Council in exercise of their powers under the Road Traffic Regulation Act 1984, propose to introduce a permanent Order the effect of which will be to introduce a length of prohibition of waiting at all times (double yellow lines) on the northern side of Crawley Road, west of Roffey Corner junction.

Crawley Road is a "C" classified residential road connecting neighbourhoods in Horsham. Representations have been made by the local community expressing concern about the level of parking in Crawley Road at its junction with Harwood Road, known locally as Roffey Corner. Vehicles are parking on the footways and verges in close proximity to Roffey Corner. This is a traffic signalled junction, which incorporates a pedestrian crossing, and the parked vehicles are causing an obstruction.

To alleviate this problem it is proposed to introduce a length of double yellow lines to prohibit parking on the northside of Crawley Road on the approach to the signalled junction. This will remove the obstruction caused by the parked vehicles

This Order is proposed for avoiding danger to persons or traffic using the road and to facilitate the passage on the road of any class of traffic, for facilitating the passage on the road of any class of vehicle (including pedestrians) and for preserving or improving the amenity of the area through which the road runs.

Plan Nos. TQ1931NEN      TQ1932SES

show the length of road, which is the subject of the proposed Order.

Director of Law & Assurance  
County Hall  
Chichester  
July 2022

**WEST SUSSEX COUNTY COUNCIL**  
**((HORSHAM DISTRICT) (PARKING PLACES AND TRAFFIC REGULATION)**  
**(CONSOLIDATION NO. 2) ORDER 2006)**  
**(CRAWLEY ROAD AMENDMENT) ORDER 2022**

West Sussex County Council in exercise of their powers under Sections 1 (1) 2 (1) and (2), 4 (2), 45, 46, 49 and 53 and Part IV of Schedule 9 of the Road Traffic Regulation Act 1984 "the Act" as amended and of all other enabling powers and after consultation with the chief officer of police in accordance with Part III of Schedule 9 to the Act hereby make the following Order:-

1. This Order shall come into operation on the X day of X 2022 and may be cited as "West Sussex County Council ((Horsham District) (Parking Places and Traffic Regulation) (Consolidation No. 2) Order 2006) (Crawley Road Amendment) Order 2022."
2. The "West Sussex County Council (Horsham District) (Parking Places and Traffic Regulation) (Consolidation No.2) Order 2006" is hereby amended by the deletion from it of the plans in the First Schedule to this Order and the substitution into it of the plans attached in the Second Schedule to this Order.

**FIRST SCHEDULE**  
**Plans to be deleted**

TQ1931NEN (Sheet Issue No. 3)  
TQ1932SES (Sheet Issue No. 2)

**SECOND SCHEDULE**  
**Plans to be substituted**  
**(as attached)**

TQ1931NEN (Sheet Issue No. 4)  
TQ1932SES (Sheet Issue No. 3)

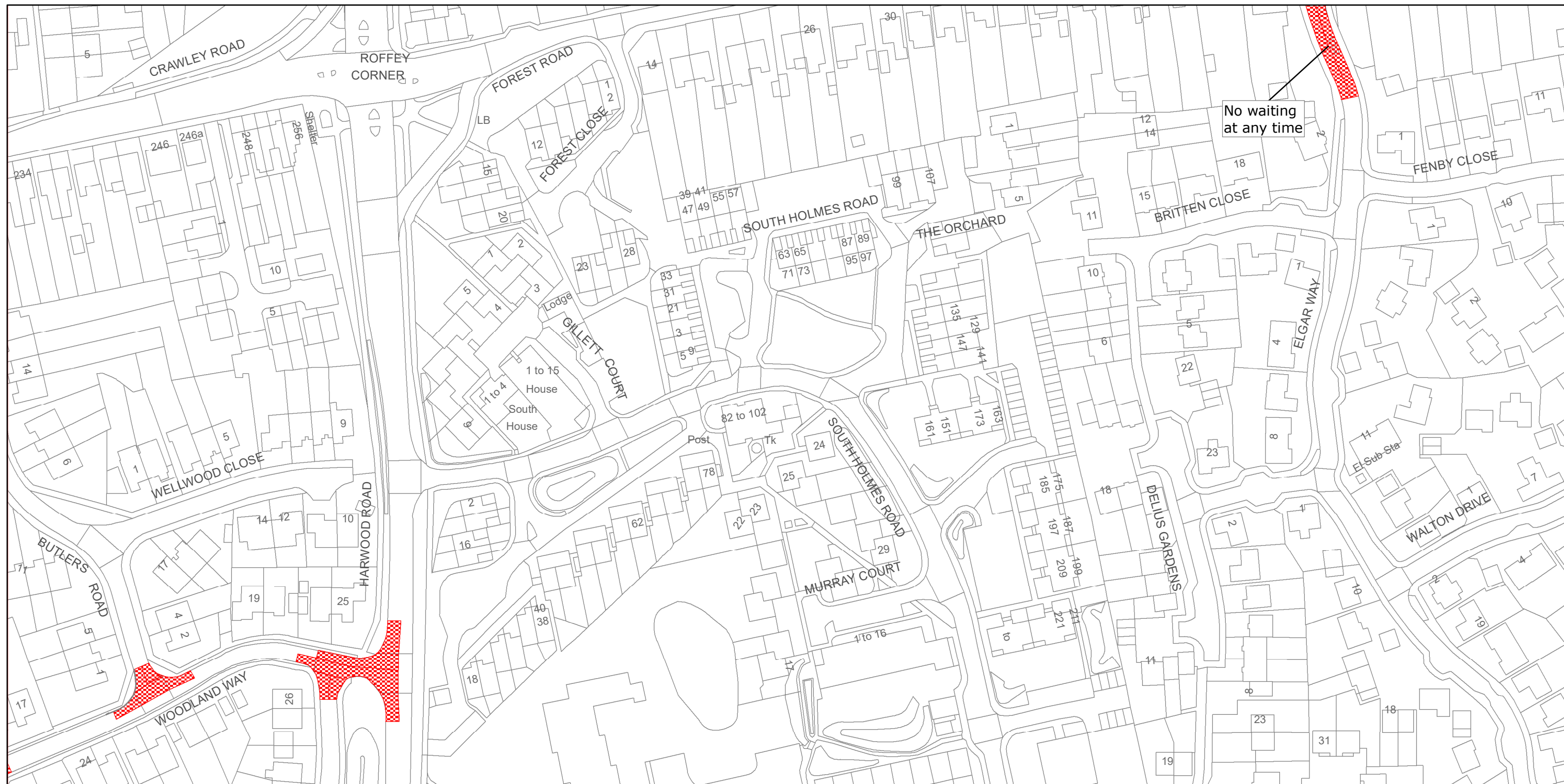
**For and on behalf of WEST SUSSEX COUNTY COUNCIL**

*Authorised Signatory:*

*NAME:*

*DATE MADE:*

# PAGE 1 OF 2: EXISTING RESTRICTIONS ONLY



No waiting at any time



West Sussex County Council  
Highways & Transport  
The Grange  
Tower Street  
Chichester  
West Sussex  
PO19 1RH

HORSHAM DISTRICT: NORTH HORSHAM  
WAITING RESTRICTIONS

TILE REF NO:  
TQ1931NEN

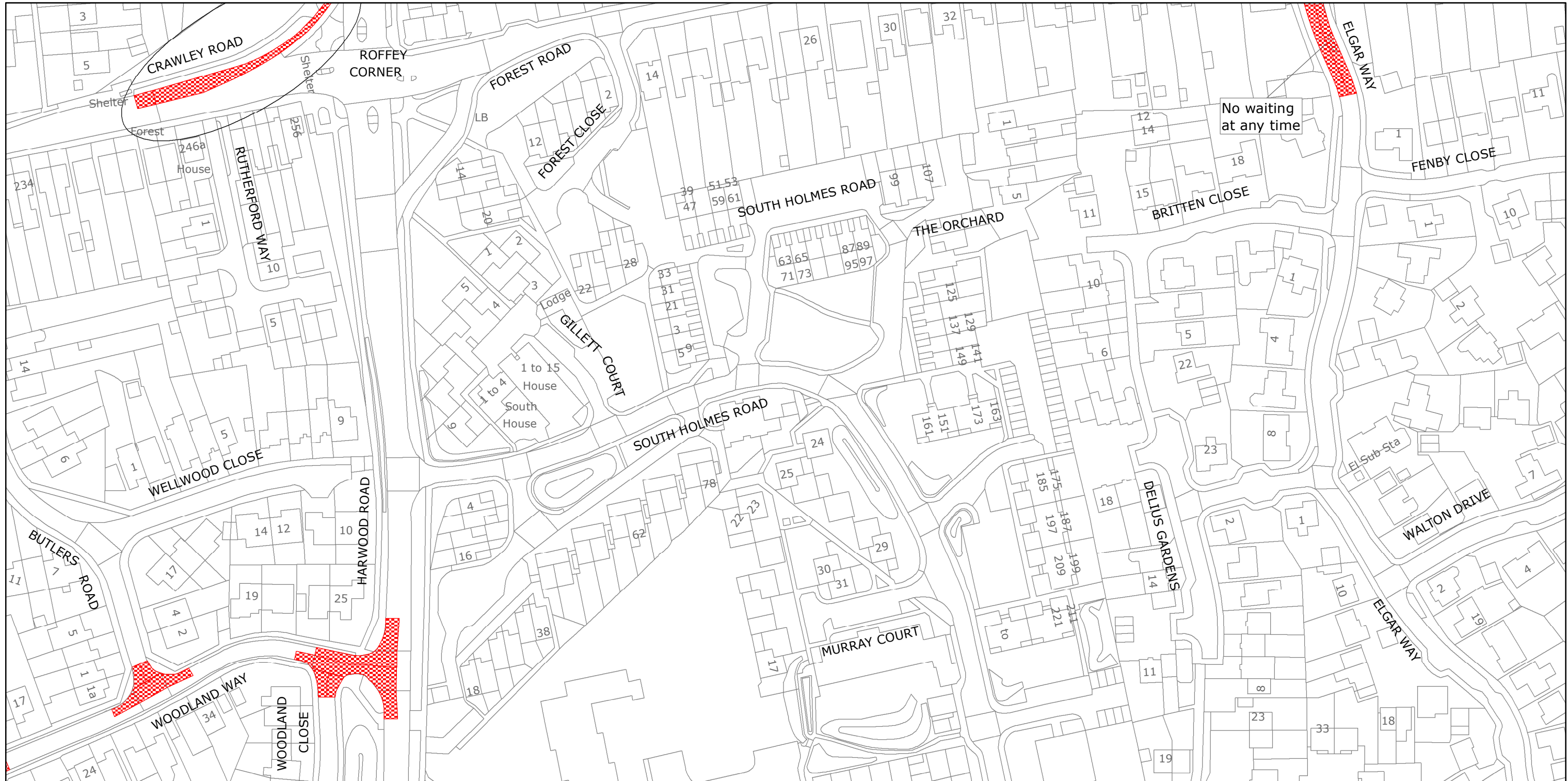
SHEET ISSUE NO 3  
SHEET ACTIVE FROM - 22/04/2014



SCALE:  
1:1250  
at A3 size

Reproduced from or based upon 2010 Ordnance Survey mapping with permission of the Controller of HMSO (c) Crown Copyright reserved.  
Unauthorised reproduction infringes Crown copyright and may lead to prosecution or civil proceedings West Sussex County Council Licence No. 100018485

# PAGE 2 OF 2: PROPOSED CHANGES TO RESTRICTIONS (CIRCLED)



West Sussex County Council  
 Highways & Transport  
 The Grange  
 Tower Street  
 Chichester  
 West Sussex  
 PO19 1RH

HORSHAM DISTRICT: NORTH HORSHAM  
 PROPOSED WAITING RESTRICTIONS (22.03.2022)

Reproduced from or based upon 2022 Ordnance Survey mapping with permission of the Controller of HMSO (c) Crown Copyright reserved.  
 Unauthorised reproduction infringes Crown copyright and may lead to prosecution or civil proceedings West Sussex County Council Licence No. 100018485

**TILE REF NO:**  
**TQ1931NEN**

SHEET ISSUE NO 4\_HON2204  
 SHEET ACTIVE FROM - DD.MM.YYYY



SCALE:  
 1:1250  
 at A3 size

PAGE 1 OF 2: EXISTING RESTRICTIONS ONLY



No waiting at any time




West Sussex County Council  
 Highways & Transport  
 The Grange  
 Tower Street  
 Chichester  
 West Sussex  
 PO19 1RH

HORSHAM DISTRICT: NORTH HORSHAM  
 WAITING RESTRICTIONS

TILE REF NO:  
 TQ1932SES

SHEET ISSUE NO 2  
 SHEET ACTIVE FROM - 16/08/2006



SCALE:  
 1:1250  
 at A3 size

Reproduced from or based upon 2006 Ordnance Survey mapping with permission of the Controller of HMSO (c) Crown Copyright reserved. Unauthorised reproduction infringes Crown copyright and may lead to prosecution or civil proceedings West Sussex County Council Licence No. 100018485

# PAGE 2 OF 2: PROPOSED CHANGES TO RESTRICTIONS (CIRCLED)



West Sussex County Council  
Highways & Transport  
The Grange  
Tower Street  
Chichester  
West Sussex  
PO19 1RH

HORSHAM DISTRICT: NORTH HORSHAM  
PROPOSED WAITING RESTRICTIONS (22.03.2022)

Reproduced from or based upon 2022 Ordnance Survey mapping with permission of the Controller of HMSO (c) Crown Copyright reserved.  
Unauthorised reproduction infringes Crown copyright and may lead to prosecution or civil proceedings West Sussex County Council Licence No. 100018485

**TILE REF NO:**  
**TQ1932SES**

SHEET ISSUE NO 3\_HON2204  
SHEET ACTIVE FROM - DD.MM.YYYY



SCALE:  
1:1250  
at A3 size