

TRAFFIC REGULATION ORDER (TRO) CONSULTATION

ARN8001MM – Bognor Regis: Upper Bognor Road

16/2/23 – 9/3/23

Contents

Notice	Page 2
Statement of Reasons	Page 3
Draft Order	Page 4
Plan "c_arunz9399nes" - existing restrictions	Page 5
Plan "c_arunz9399nes" - proposals	Page 6
Plan "c_arunz9499sen" - existing restrictions	Page 7
Plan "c_arunz9499sen" - proposals	Page 8

West Sussex County Council
((Arun District) (Parking Places & Traffic Regulation) (Consolidation) Order
2010)

(Felpham: Upper Bognor Road Amendment) and (Bognor Regis: London Road
Consolidation) Order 2023

NOTICE is hereby given that West Sussex County Council proposes to make a permanent Traffic regulation Order under the provisions of the Road Traffic Regulation Act 1984, the effect of which will be to prohibit waiting at any time (introduce double yellow lines) on the southern side of Upper Bognor Road in Felpham, from the end of the existing double yellow lines west of its junction with Sea Road, westwards by a distance of approximately 15 metres, to join with an existing bus stop marking.

The opportunity is also being taken to rectify a discrepancy in the Order for London Road in Bognor Regis, which currently does not match the layout of existing parking bays on the eastern side of the road, opposite the entrance to Bognor Regis Library Car Park. This part of the order makes no change to the current layout of restrictions on London Road.

Full details of the proposals in this notice can be viewed on the Traffic Regulation Order page of the West Sussex County Council website. The [website](#) includes a response form for any comments or objections.

People without access to a computer who wish to view details of the scheme should telephone the West Sussex County Council Contact Centre on 01243 642105 to receive the documents by post.

Any comments or objections about the proposal must be received before 9 March 2023. These may be submitted via the response form on the website mentioned above, by e-mail to tro.consultation@westsussex.gov.uk or in writing to TRO Team, West Sussex County Council, The Grange, Tower Street, Chichester, PO19 1RH. For legal reasons, only correspondence including a full name and address will be considered. Please quote reference ARN8001-MM in all correspondence.

Dated this 16th day of February 2023.
Director of Law & Assurance, County Hall, Chichester.

West Sussex County Council
((Arun District) (Parking Places & Traffic Regulation) (Consolidation)
Order 2010)

(Felpham: Upper Bognor Road Amendment) and
(Bognor Regis: London Road Consolidation)
Order 2023

Statement of Reasons for Proposing to Make the Order

West Sussex County Council proposes to make a permanent Traffic Regulation Order that will prohibit waiting at any time (introduce double yellow lines) on the southern side of Upper Bognor Road in Felpham, from the end of the existing double yellow lines west of its junction with Sea Road, westwards by a distance of approximately 15 metres, to join with an existing bus stop marking.

It is reported that when vehicles park between the end of the existing double yellow lines and the bus stop on the southern side of Upper Bognor Road, buses are often unable to pull into the bus stop. When this occurs, buses obstruct the flow of traffic on Upper Bognor Road, inconveniencing traffic. Extending the existing double yellow lines by approximately 15 metres to remove the gap between the existing lines and the bus stop will resolve this problem and improve traffic flow on Upper Bognor Road.

The opportunity is also being taken to rectify a discrepancy in the Order for London Road in Bognor Regis, which currently does not match the layout of existing parking bays on the eastern side of the road, opposite the entrance to Bognor Regis Library Car Park. This discrepancy was caused when a property development opposite Bognor Regis Library removed a previous vehicle access, extending the parking bay at this location. The TRO for London Road was not modified to reflect this change at that time and is now being updated to match the current layout. This part of the Order makes no change to the bays at this location.

The new order is therefore proposed to facilitate the passage of traffic.

The attached drawings, numbered SZ9499SEN and SZ9399NES show the lengths of roads affected by the proposed order.

Director of Law & Assurance
17 January 2023
ARN8001-MM

WEST SUSSEX COUNTY COUNCIL
((ARUN DISTRICT) (PARKING PLACES & TRAFFIC REGULATION)
(CONSOLIDATION) ORDER 2010)

(FELPHAM: UPPER BOGNOR ROAD AMENDMENT) AND (BOGNOR REGIS:
LONDON ROAD CONSOLIDATION) ORDER 2023

West Sussex County Council in exercise of their powers under Sections 1 (a) 2 (1) and (2), 4 (2), 45. 46. 49 and 53 and Part IV of Schedule 9 of the Road Traffic Regulation Act 1984 ("the Act") as amended and of all other enabling powers and after consultation with the Chief Officer of Police in accordance with Part III of Schedule 9 to the Act hereby make the following Order:-

1. The Order shall come into operation on the ***** day of ***** 2023 and may be cited as "West Sussex County Council ((Arun District) (Parking Places & Traffic Regulation) (Consolidation) Order 2010) (Felpham: Upper Bognor Road) and (Bognor Regis: London Road Consolidation) Order 2023".
2. The "West Sussex County Council ((Arun District) (Parking Places & Traffic Regulation) (Consolidation) Order 2010" is hereby amended by the replacement of the plans specified in the First Schedule to this Order, with the plans specified in the Second Schedule, attached hereto.

FIRST SCHEDULE
Plans to be Replaced

SZ9399NES (Issue Number 5)
SZ9499SEN (Issue Number 1)

SECOND SCHEDULE
Replacement Plans

SZ9399NES (Issue Number 6)
SZ9499SEN (Issue Number 2)

For and on behalf of WEST SUSSEX COUNTY COUNCIL

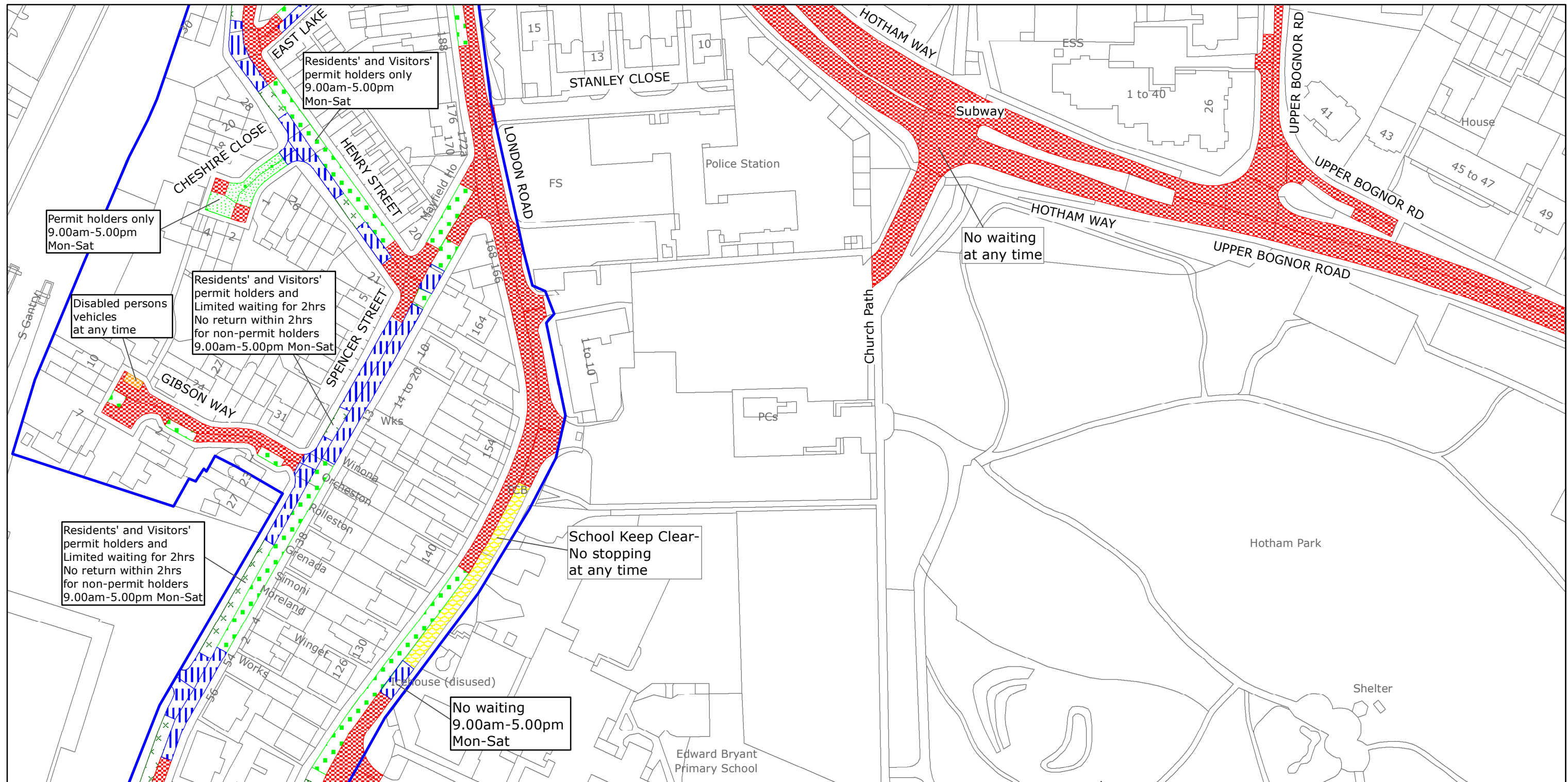
Authorised Signatory:

NAME:

DATE MADE:

ADR8001-MM

PAGE 1 OF 2: EXISTING RESTRICTIONS ONLY



West Sussex County Council
 Highways & Transport
 The Grange
 Tower Street
 Chichester
 West Sussex
 PO19 1RH

ARUN DISTRICT: BOGNOR REGIS
 WAITING RESTRICTIONS

TILE REF NO:
SZ9399NES

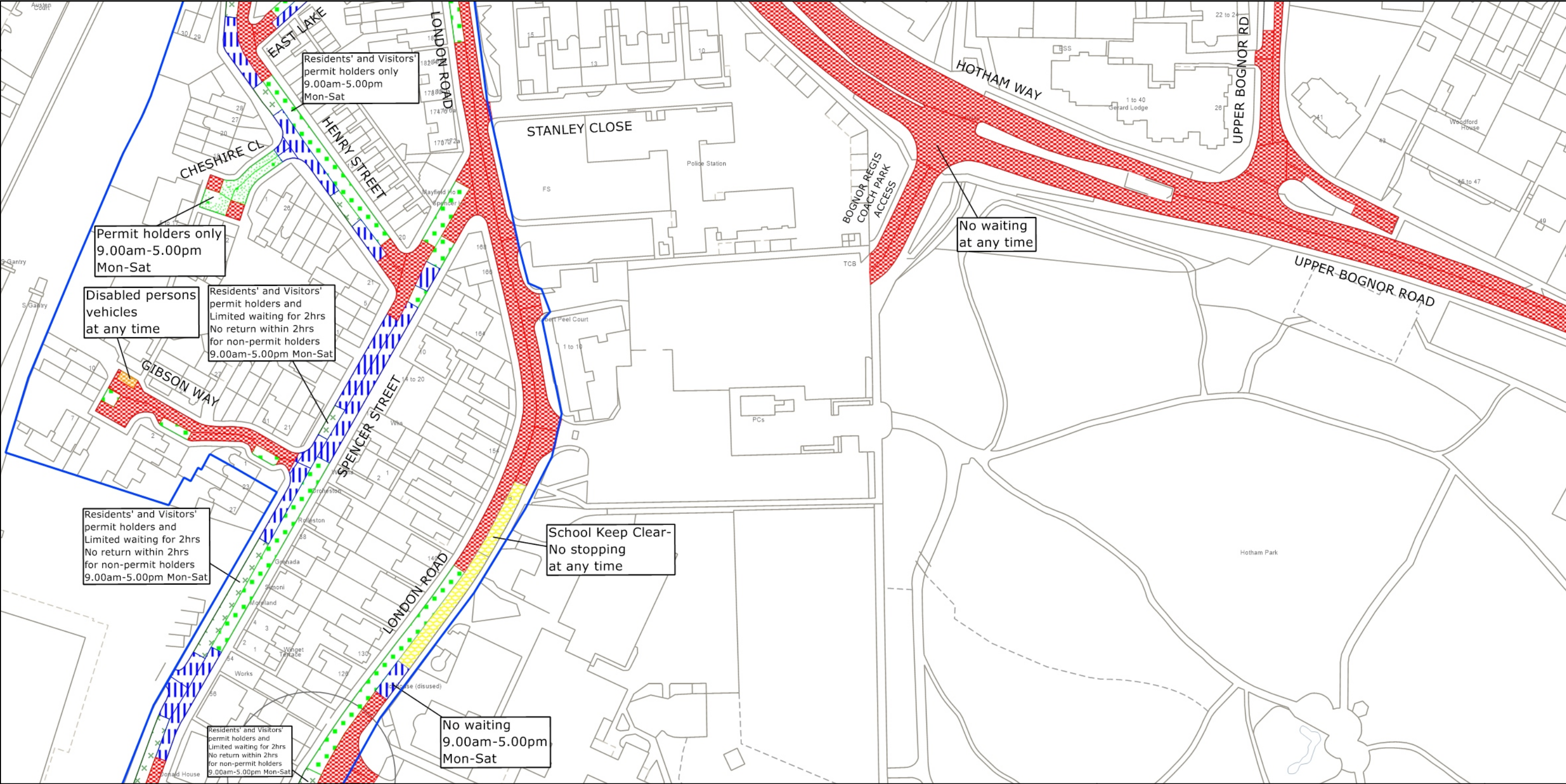
SHEET ISSUE NO 5
 SHEET ACTIVE FROM - 19/02/2018



SCALE:
 1:1250
 at A3 size

Reproduced from or based upon 2018 Ordnance Survey mapping with permission of the Controller of HMSO (c) Crown Copyright reserved.
 Unauthorised reproduction infringes Crown copyright and may lead to prosecution or civil proceedings West Sussex County Council Licence No. 100018485

PAGE 2 OF 2: PROPOSED CHANGES TO RESTRICTIONS (CIRCLED)



West Sussex County Council
 Highways & Transport
 The Grange
 Tower Street
 Chichester
 West Sussex
 PO19 1RH

ARUN DISTRICT: BOGNOR REGIS
 PROPOSED WAITING RESTRICTIONS (18.01.2023)

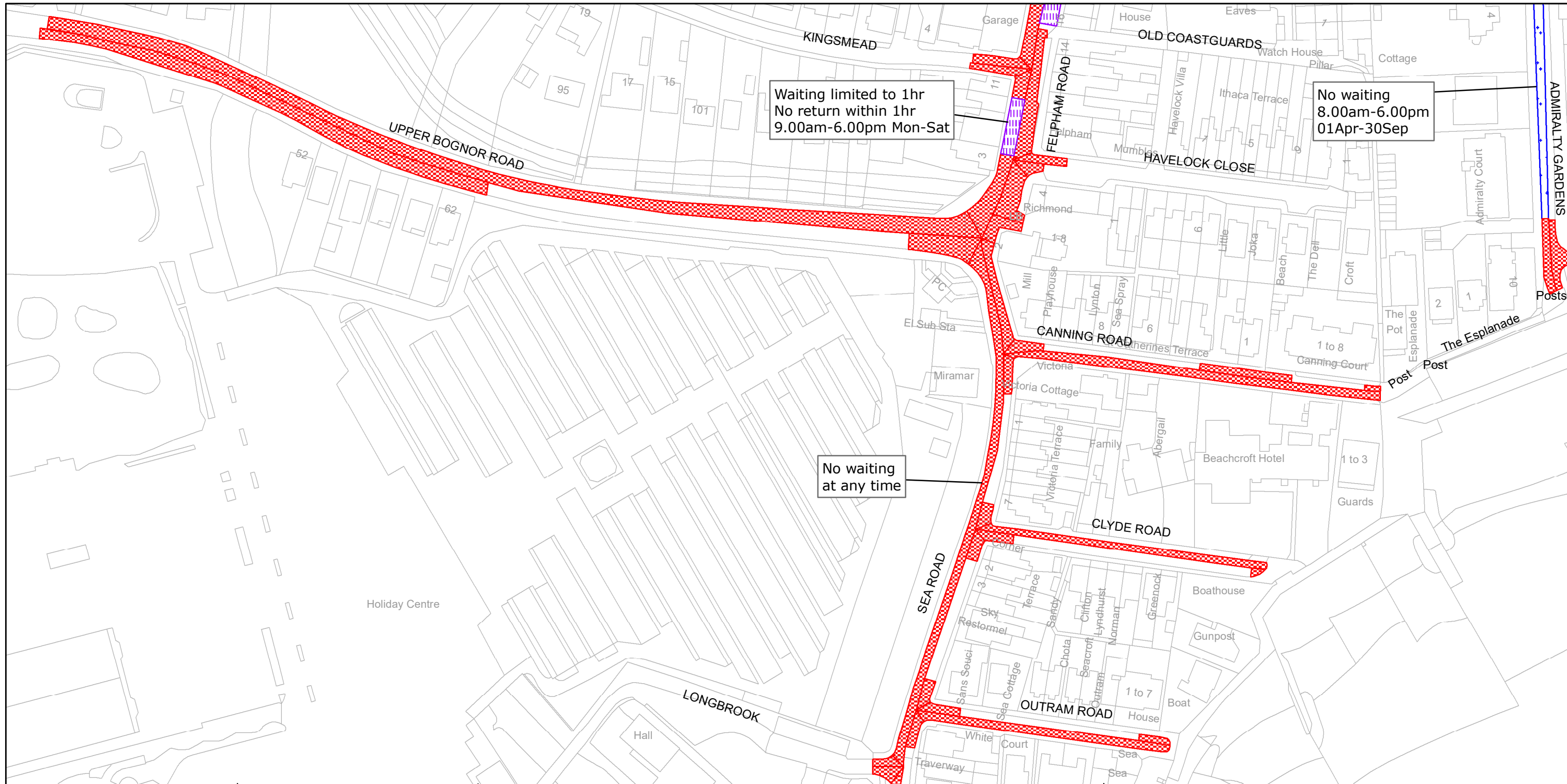
TILE REF NO:
SZ9399NES
 SHEET ISSUE NO 6_ARN8001
 SHEET ACTIVE FROM - DD.MM.YYYY

N

 SCALE:
 1:1250
 at A3 size

Reproduced from or based upon 2023 Ordnance Survey mapping with permission of the Controller of HMSO (c) Crown Copyright reserved. Unauthorised reproduction infringes Crown copyright and may lead to prosecution or civil proceedings West Sussex County Council Licence No. 100018485

PAGE 1 OF 2: EXISTING RESTRICTIONS ONLY



West Sussex County Council
 Infrastructure
 The Grange
 Tower Street
 Chichester
 West Sussex
 PO19 1RH

ARUN DISTRICT: FELPHAM AND BOGNOR REGIS
 WAITING RESTRICTIONS

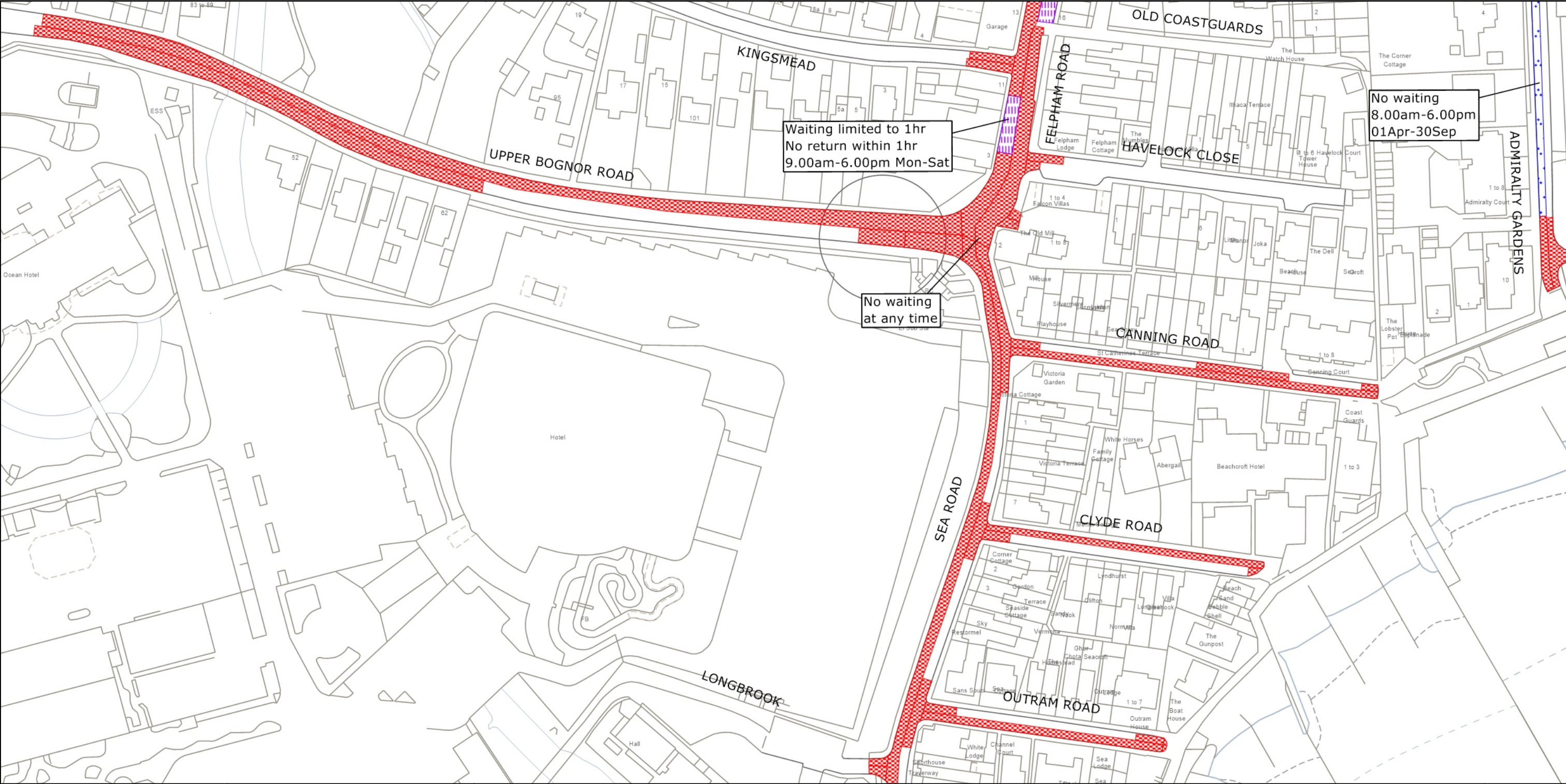
TILE REF NO:
SZ9499SEN

SHEET ISSUE NO 1
 SHEET ACTIVE FROM - 05/07/2010

SCALE:
 1:1250
 at A3 size

Reproduced from or based upon 2009 Ordnance Survey mapping with permission of the Controller of HMSO (c) Crown Copyright reserved.
 Unauthorised reproduction infringes Crown copyright and may lead to prosecution or civil proceedings West Sussex County Council Licence No. 100023447

PAGE 2 OF 2: PROPOSED CHANGES TO RESTRICTIONS (CIRCLED)



West Sussex County Council
 Highways & Transport
 The Grange
 Tower Street
 Chichester
 West Sussex
 PO19 1RH

ARUN DISTRICT: FELPHAM AND BOGNOR REGIS
 PROPOSED WAITING RESTRICTIONS (18.01.2023)

Reproduced from or based upon 2023 Ordnance Survey mapping with permission of the Controller of HMSO (c) Crown Copyright reserved. Unauthorised reproduction infringes Crown copyright and may lead to prosecution or civil proceedings West Sussex County Council Licence No. 100018485

TILE REF NO:
 SZ9499SEN

SHEET ISSUE NO 2_ARN8001
 SHEET ACTIVE FROM - DD.MM.YYYY

