

# **TRAFFIC REGULATION ORDER (TRO) CONSULTATION**

## **JWA9021MM – Bersted: The Boulevard & Adjoining Roads**

**26/1/23 – 16/2/23**

### **Contents**

Notice	Page 2
Statement of Reasons	Page 3
Draft Order	Page 4
Plan "c_arunsu9101ses" - existing restrictions	Page 6
Plan "c_arunsu9101ses" - proposals	Page 7
Plan "c_arunsu9201swn" - existing restrictions	Page 8
Plan "c_arunsu9201swn" - proposals	Page 9
Plan "c_arunsu9201sws_2" - existing restrictions	Page 10
Plan "c_arunsu9201sws_2" - proposals	Page 11

**West Sussex County Council**  
**((Arun District) (Parking Places & Traffic Regulation) (Consolidation) Order**  
**2010)**

**(Bersted: The Boulevard, Lethaby Road and Adjoining Roads Amendment)**  
**Order 2023**

NOTICE is hereby given that West Sussex County Council proposes to make a permanent Traffic regulation Order under the provisions of the Road Traffic Regulation Act 1984, the effect of which will be to prohibit waiting at any time (introduce double yellow lines) on roads in Bersted as follows:

**The Boulevard:** At the crossroads formed by its junction with Ruskin Avenue and Voysey Way and at the crossroads formed by its junction with Deanery Square and Sanderson Way. **Deanery Square:** Both sides of the road from the Boulevard, westwards for approximately 40m. **Lethaby Road:** at its junction with Guild Way and on the corner opposite the entrance to Bartons Primary School. **Sanderson Way:** on the south side of the road at the access to an electricity substation and off-street parking area.

Full details of the proposals in this notice can be viewed on the Traffic Regulation Order page of the West Sussex County Council website. The [website](#) includes a response form for any comments or objections.

People without access to a computer who wish to view details of the scheme should telephone the West Sussex County Council Contact Centre on 01243 642105 to receive the documents by post.

Any comments or objections about the proposal must be received before 16 February 2023. These may be submitted via the response form on the website mentioned above, by e-mail to [tro.consultation@westsussex.gov.uk](mailto:tro.consultation@westsussex.gov.uk) or in writing to TRO Team, West Sussex County Council, The Grange, Tower Street, Chichester, PO19 1RH. For legal reasons, only correspondence including a full name and address will be considered. Please quote reference JWA9021-MM in all correspondence.

Dated this 16th day of January 2023.  
Director of Law & Assurance, County Hall, Chichester.

**West Sussex County Council**  
**((Arun District) (Parking Places & Traffic Regulation) (Consolidation) Order**  
**2010)**

**(Bersted: The Boulevard, Lethaby Road and Adjoining Roads Amendment)**  
**Order 2023**

**Statement of Reasons for Proposing to Make the Order**

West Sussex County Council proposes to make a permanent Traffic Regulation Order that will prohibit waiting at any time (introduce double yellow lines) on roads in Bersted as follows:

**The Boulevard:** At the crossroads formed by its junction with Ruskin Avenue and Voysey Way and at the crossroads formed by its junction with Deanery Square and Sanderson Way. **Deanery Square:** Both sides of the road from the Boulevard, westwards for approximately 40m. **Lethaby Road:** at its junction with Guild Way and on the corner opposite the entrance to Bartons Primary School. **Sanderson Way:** on the south side of the road at the access to an electricity substation and off-street parking area.

The roads affected by this Order are within a recently completed property development and are due to be formally adopted as public highway shortly. As part of this process a Stage Three Road Safety Audit has been carried out, which identified safety concerns caused by parking at junctions on the main route through the estate.

In addition, the residents' steering group has requested the extension of double yellow lines along a narrow length of Deenerly Square to prevent inconsiderate parking from causing an obstruction in the road. The length of restriction proposed in Sanderson Square has been requested by the developer to ensure safe access to an electricity substation is maintained and lines at this location have been extended slightly to prevent obstruction to an adjacent garage compound.

The new order is therefore proposed to avoid danger to persons or other traffic using the affected lengths of road and to facilitate the passage of traffic.

The attached drawings, numbered SU9101SES, SU9201SWN and SU9201SWS show the lengths of roads affected by the proposed order.

Director of Law & Assurance  
14 December 2022  
JWA9021-MM

**WEST SUSSEX COUNTY COUNCIL**  
**((ARUN DISTRICT) (PARKING PLACES & TRAFFIC REGULATION)**  
**(CONSOLIDATION) ORDER 2010)**

**(BERSTED: THE BOULEVARD, LETHBY ROAD AND ADJOINING ROADS**  
**AMENDMENT) ORDER 2023**

West Sussex County Council in exercise of their powers under Sections 1 (a) 2 (1) and (2), 4 (2), 45. 46. 49 and 53 and Part IV of Schedule 9 of the Road Traffic Regulation Act 1984 ("the Act") as amended and of all other enabling powers and after consultation with the Chief Officer of Police in accordance with Part III of Schedule 9 to the Act hereby make the following Order:-

1. The Order shall come into operation on the \*\*\*\*\* day of \*\*\*\*\* 2023 and may be cited as "West Sussex County Council ((Arun District) (Parking Places & Traffic Regulation) (Consolidation) Order 2010) (Bersted:The Boulevard, Lethby Road and Adjoining Roads Amendment) Order 2023".
2. The "West Sussex County Council ((Arun District) (Parking Places & Traffic Regulation) (Consolidation) Order 2010" is hereby amended by the replacement of the plans specified in the First Schedule to this Order, with the plans specified in the Second Schedule, attached hereto.
3. The "West Sussex County Council ((Arun District) (Parking Places & Traffic Regulation) (Consolidation) Order 2010" is hereby amended by the addition of the plans specified in the Third Schedule to this Order, attached hereto.

**FIRST SCHEDULE**  
**Plans to be Replaced**

SU9201SWN (Issue Number 1)  
SU9201SWS (Issue Number 1)

**SECOND SCHEDULE**  
**Replacement Plans**

SU9201SWN (Issue Number 2)  
SU9201SWS (Issue Number 2)

**THIRD SCHEDULE**  
**Plans to be added**

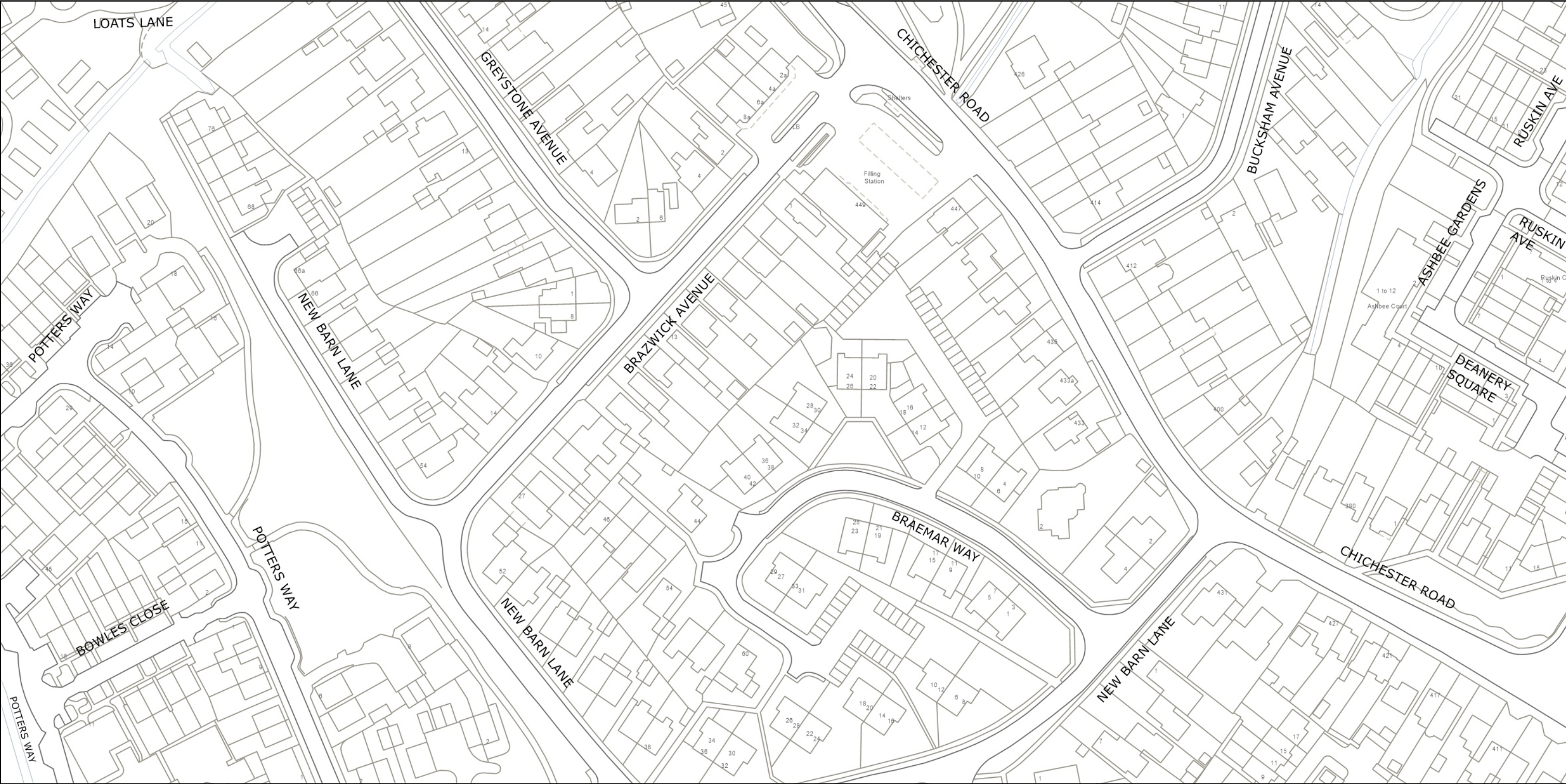
SU9101SES (Issue Number 1)

**For and on behalf of WEST SUSSEX COUNTY COUNCIL**

*Authorised Signatory:*

*NAME:*

*DATE MADE:*  
*JWA9021-MM*



West Sussex County Council  
Highways & Transport  
The Grange  
Tower Street  
Chichester  
West Sussex  
PO19 1RH

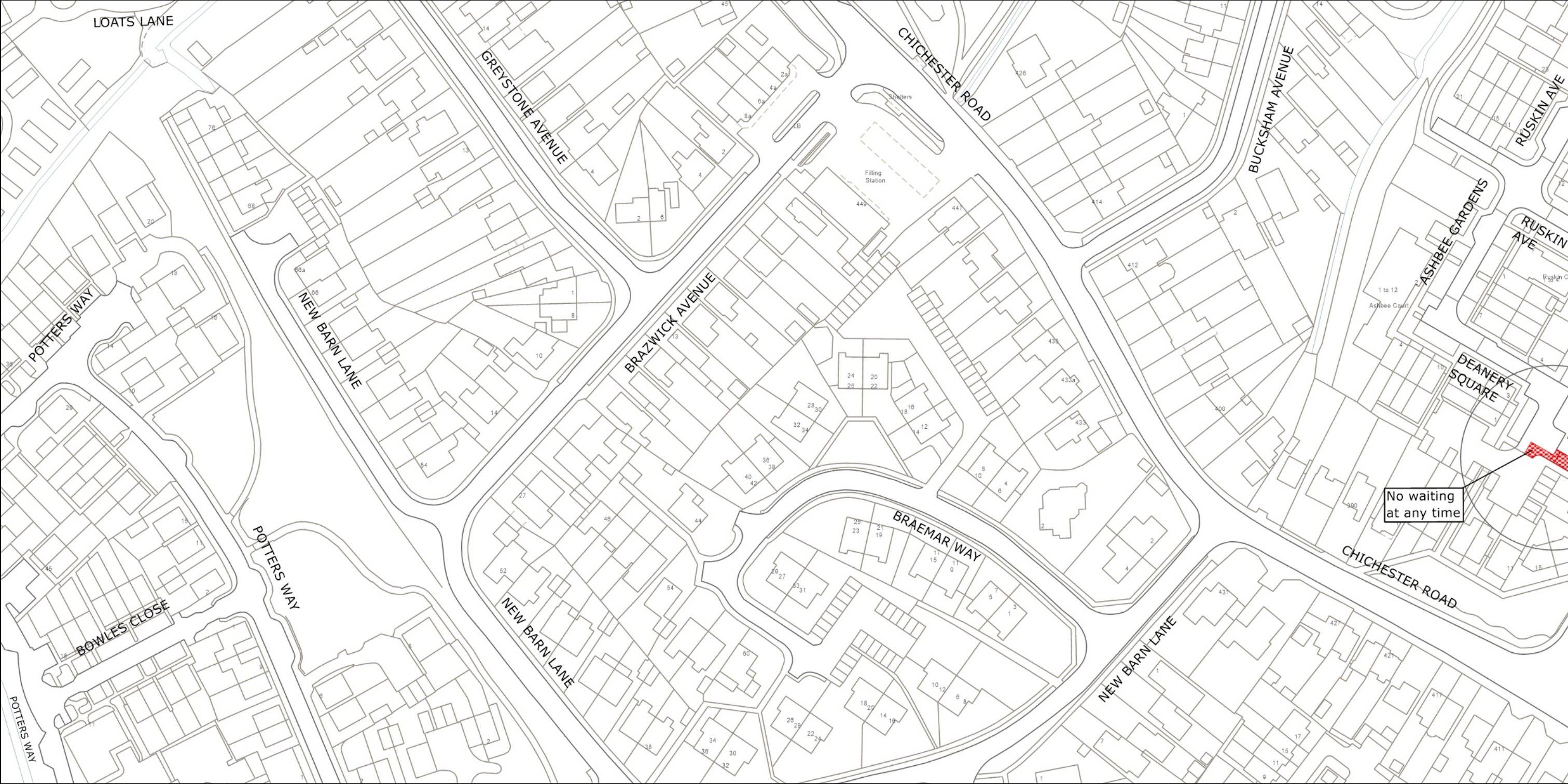
ARUN DISTRICT: BERSTED  
NO EXISTING WAITING RESTRICTIONS

TILE REF NO:  
**SU9101SES**  
SHEET ISSUE NO  
SHEET ACTIVE FROM -

N  
SCALE:  
1:1250  
at A3 size

Reproduced from or based upon 2022 Ordnance Survey mapping with permission of the Controller of HMSO (c) Crown Copyright reserved. Unauthorised reproduction infringes Crown copyright and may lead to prosecution or civil proceedings West Sussex County Council Licence No. 100018485

PAGE 2 OF 2: PROPOSED CHANGES TO RESTRICTIONS (CIRCLED)



West Sussex County Council  
 Highways & Transport  
 The Grange  
 Tower Street  
 Chichester  
 West Sussex  
 PO19 1RH

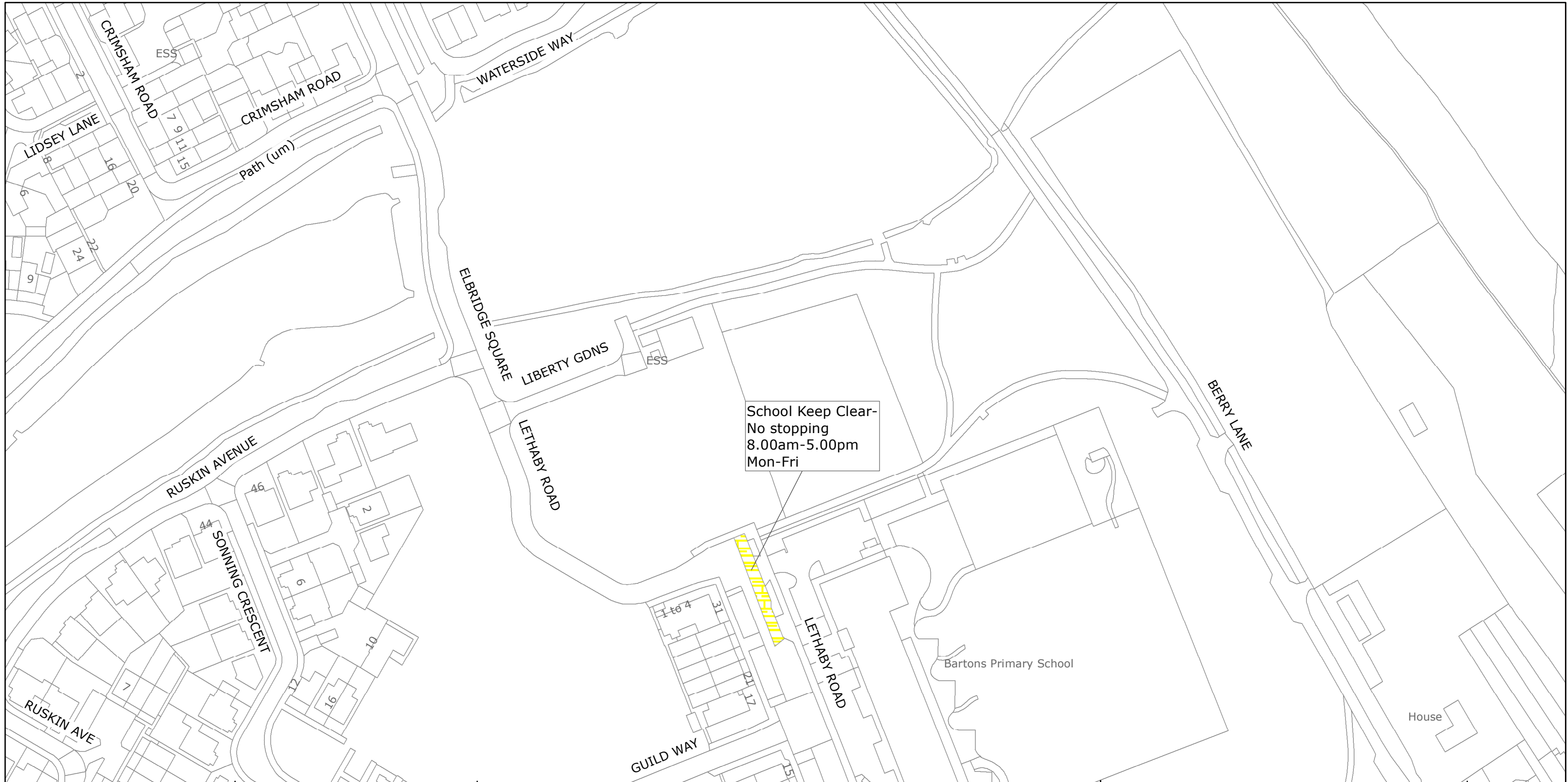
ARUN DISTRICT: BERSTED  
 PROPOSED WAITING RESTRICTIONS (22.11.2022)

TILE REF NO:  
**SU9101SES**  
 SHEET ISSUE NO 1\_JWA9021  
 SHEET ACTIVE FROM - DD.MM.YYYY

N  
  
 SCALE:  
 1:1250  
 at A3 size

Reproduced from or based upon 2022 Ordnance Survey mapping with permission of the Controller of HMSO (c) Crown Copyright reserved. Unauthorised reproduction infringes Crown copyright and may lead to prosecution or civil proceedings West Sussex County Council Licence No. 100018485

PAGE 1 OF 2: EXISTING RESTRICTIONS ONLY



West Sussex County Council  
Highways & Transport  
The Grange  
Tower Street  
Chichester  
West Sussex  
PO19 1RH

ARUN DISTRICT: BERSTED  
WAITING RESTRICTIONS

TILE REF NO:  
SU9201SWN

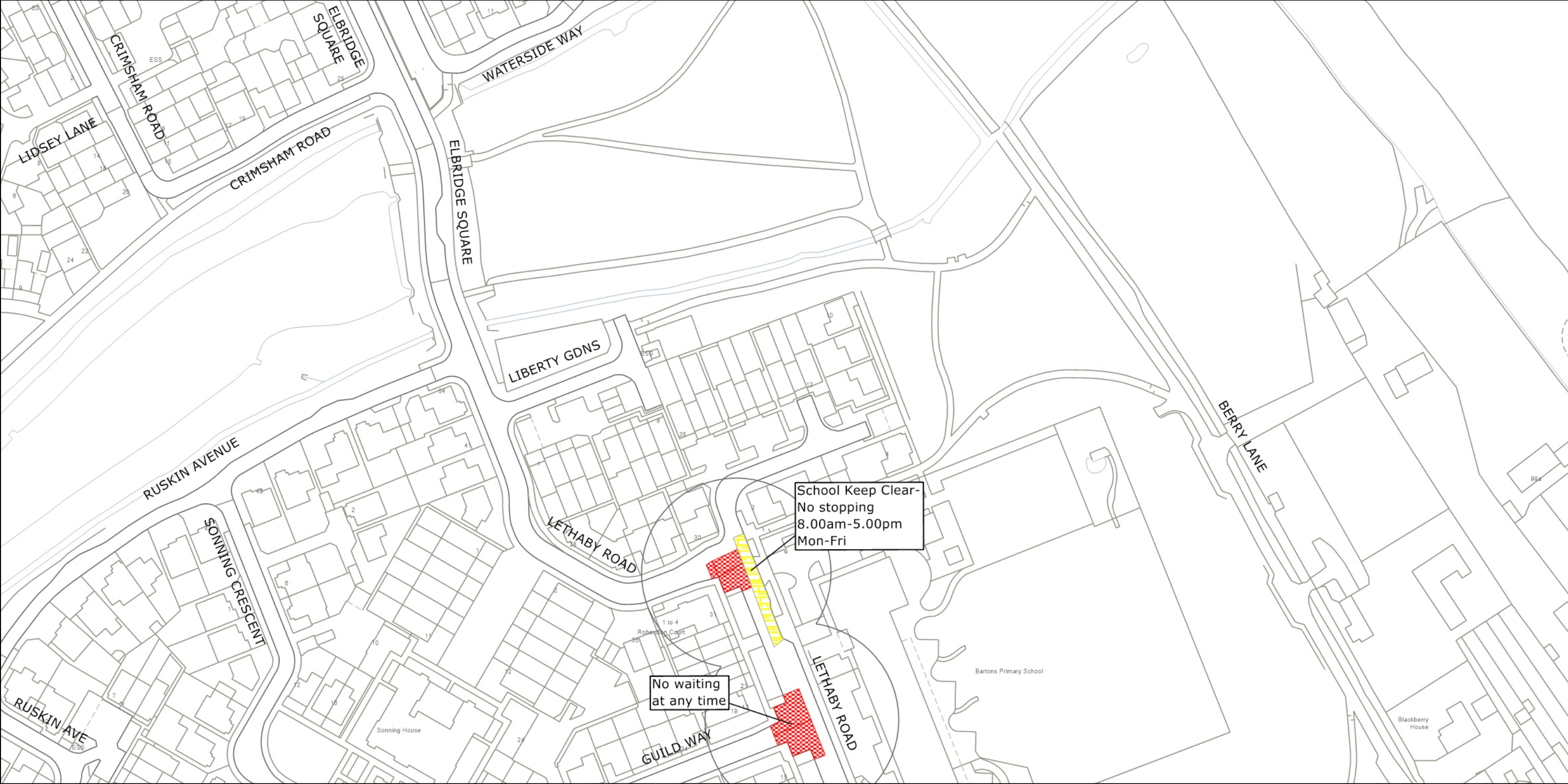
SHEET ISSUE NO 1  
SHEET ACTIVE FROM - 10/04/2017



SCALE:  
1:1250  
at A3 size



PAGE 2 OF 2: PROPOSED CHANGES TO RESTRICTIONS (CIRCLED)



West Sussex County Council  
 Highways & Transport  
 The Grange  
 Tower Street  
 Chichester  
 West Sussex  
 PO19 1RH

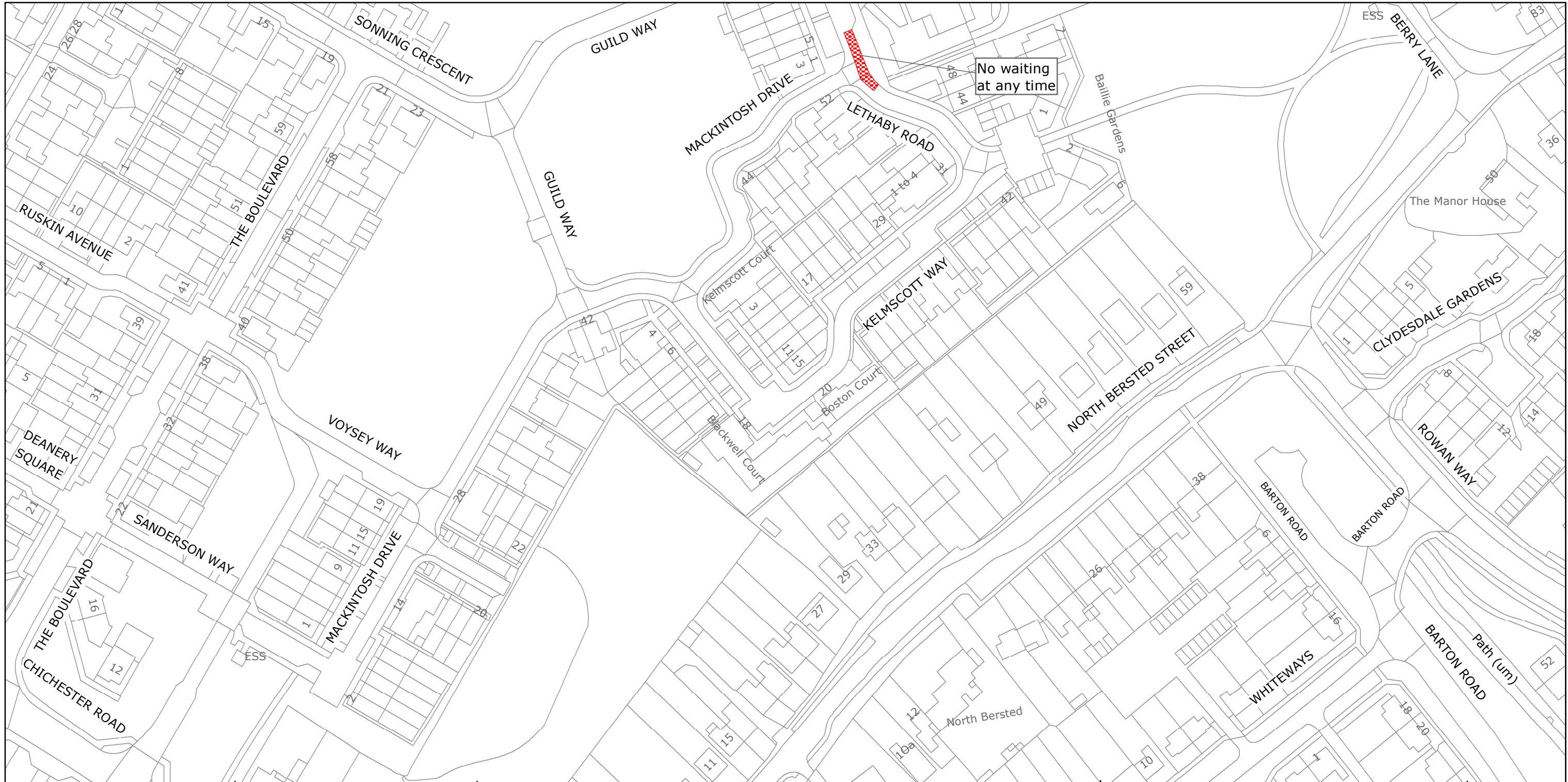
ARUN DISTRICT: BERSTED  
 PROPOSED WAITING RESTRICTIONS (25.10.2022)

TILE REF NO:  
**SU9201SWN**  
 SHEET ISSUE NO 2\_JWA9021  
 SHEET ACTIVE FROM - DD.MM.YYYY

N  
  
 SCALE:  
 1:1250  
 at A3 size

Reproduced from or based upon 2022 Ordnance Survey mapping with permission of the Controller of HMSO (c) Crown Copyright reserved. Unauthorised reproduction infringes Crown copyright and may lead to prosecution or civil proceedings West Sussex County Council Licence No. 100018485

# PAGE 1 OF 2: EXISTING RESTRICTIONS ONLY



West Sussex County Council  
Highways & Transport  
The Grange  
Tower Street  
Chichester  
West Sussex  
PO19 1RH

ARUN DISTRICT: BERSTED  
WAITING RESTRICTIONS

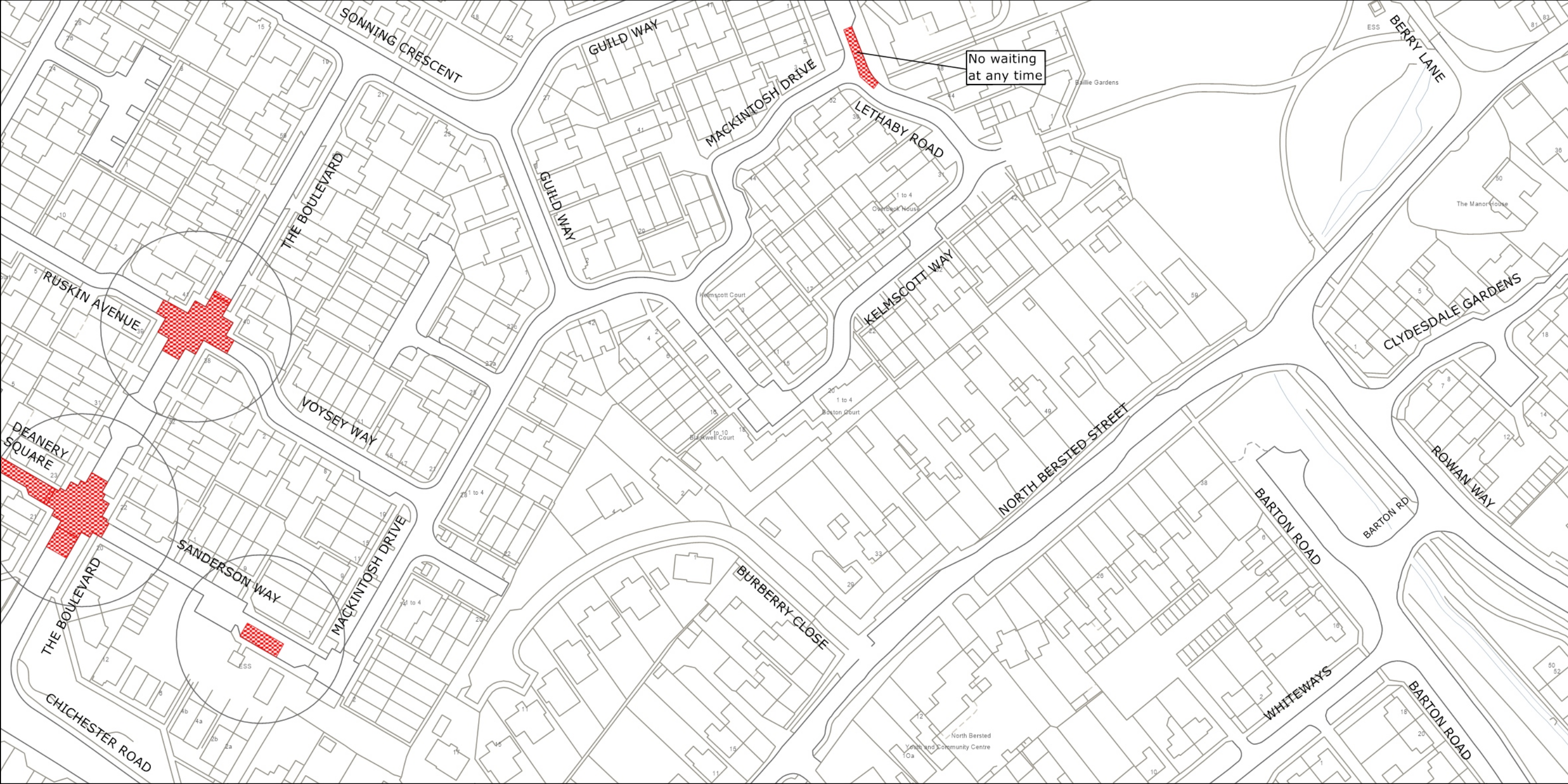
TILE REF NO:  
SU9201SWS

SHEET ISSUE NO 1  
SHEET ACTIVE FROM - 10/04/2017



SCALE:  
1:1250  
at A3 size

PAGE 2 OF 2: PROPOSED CHANGES TO RESTRICTIONS (CIRCLED)



West Sussex County Council  
 Highways & Transport  
 The Grange  
 Tower Street  
 Chichester  
 West Sussex  
 PO19 1RH

ARUN DISTRICT: BERSTED  
 PROPOSED WAITING RESTRICTIONS (22.11.2022)

TILE REF NO:  
**SU9201SWS**  
 SHEET ISSUE NO 2\_JWA9021  
 SHEET ACTIVE FROM - DD.MM.YYYY

N  
  
 SCALE:  
 1:1250  
 at A3 size

Reproduced from or based upon 2022 Ordnance Survey mapping with permission of the Controller of HMSO (c) Crown Copyright reserved. Unauthorised reproduction infringes Crown copyright and may lead to prosecution or civil proceedings West Sussex County Council Licence No. 100018485