

**TRAFFIC REGULATION ORDER (TRO) CONSULTATION**

**CRW9032RC – Crawley Borough: Electric Vehicle Charging Bays**

**30/11/22 – 21/12/22**

**Contents**

Notice	Page 2
Statement of Reasons	Page 3
Draft Order	Page 5
Plans – Existing & Proposed	Pages 7-28

**WEST SUSSEX COUNTY COUNCIL**  
**((CRAWLEY BOROUGH) (PARKING PLACES & TRAFFIC REGULATION)**  
**(CONSOLIDATION) ORDER 2010)**  
**(VARIOUS ROADS: ELECTRIC VEHICLE CHARGING AMENDMENT) ORDER**  
**2022**

**NOTICE** is hereby given that in exercise of their powers under the Road Traffic Regulation Act 1984, West Sussex County Council, propose to make a permanent Order the effect of which will be to introduce parking bays for use at any time only by electric vehicles being recharged on the following roads in Crawley:-

Clive Way – south side east of Pearson Road, Dalton Close – south side east of Creasys Drive, Drake Road – north-west side north-east of Hawkins Road, Forest View – south-west side south of Rillside, Greenacres – west side between Walesbeech and Water Lea, Ifield Drive – north side west of Findon Road, Nightingale Close – north-west side west of Lark Rise, Parham Road – south-west side east of Lavington Close, Shaws Road – south side east of Woodfield Road, Tangmere Road – north side west of Treyford Close.

Full details of the proposals in this Notice can be viewed on our website [www.westsussex.gov.uk/tro](http://www.westsussex.gov.uk/tro). The [website](http://www.westsussex.gov.uk/tro) includes a response form for comments or objections.

Paper copies of documents will not be available to view in council offices or libraries. People without access to a computer who wish to view details of the scheme should telephone the West Sussex County Council Contact Centre on 01243 642105 to receive the documents by post.

Any objections or comments about the proposal must be received by 21 December 2022. These may be sent via the response form on the website, in writing to: TRO Team, West Sussex County Council, The Grange, Tower Street, Chichester, PO19 1RH; or by e-mail to: [tro.consultation@westsussex.gov.uk](mailto:tro.consultation@westsussex.gov.uk). All correspondence should be addressed to the undersigned, quoting reference no. TRO/CRW9032/RC. Only correspondence including a full name and address will be considered.

Dated this 30<sup>TH</sup> November 2022  
Director of Law & Assurance  
County Hall  
Chichester

**WEST SUSSEX COUNTY COUNCIL**  
**((CRAWLEY BOROUGH) (PARKING PLACES & TRAFFIC REGULATION)**  
**(CONSOLIDATION) ORDER 2010)**  
**(VARIOUS ROADS: ELECTRIC VEHICLE CHARGING AMENDMENT) ORDER 2022**

**Statement of Reasons for Proposing to Make the Order**

West Sussex County Council proposes to make a permanent Traffic Regulation Order the effect of which will be to introduce parking bays for use at any time only by electric vehicles being recharged on the following roads in Crawley:-

Clive Way – south side east of Pearson Road, Dalton Close – south side east of Creasys Drive, Drake Road – north-west side north-east of Hawkins Road, Forest View – south-west side south of Rillside, Greenacres – west side between Walesbeech and Water Lea, Ifield Drive – north side west of Findon Road, Nightingale Close – north-west side west of Lark Rise, Parham Road – south-west side east of Lavington Close, Shaws Road – south side east of Woodfield Road, Tangmere Road – north side west of Treyford Close.

West Sussex County Council is committed to encouraging the use of electric vehicles and to providing charging facilities to make their use as convenient as possible. A partnership agreement has been entered into with Connected Kerb, who will meet the cost of installing and maintaining electric vehicle charging points in car parks and on-street locations across the county.

More information about the project and how the charge points will operate is available on the Electric Vehicle page of the West Sussex County Council website.

Following local consultation, the first charging points are proposed at locations where existing need has been identified. To ensure the charging points are not obstructed by parked petrol/diesel vehicles, or by electric vehicles which are not being charged, it is proposed to prohibit parking by any vehicle except an electric vehicle on charge at the locations of the new charging points.

The Order is therefore proposed to improve the amenities of the area through which the road runs.

The attached table lists the roads and provides an index of the plans that are the subject of the proposed Order.

Director of Law & Assurance  
County Hall  
Chichester

<b>Road name</b>	<b>Plan Number</b>
Clive Way	TQ2936NWN
Dalton Close	TQ2534SEN
Drake Road	TQ2735SWN
Forest View	TQ2835SWS
Greenacres	TQ2836SES
Ifield Drive	TQ2537SEN
Nightingale Close	TQ2637NWN
Parham Road	TQ2437SEN
Shaws Road	TQ2737SEN & TQ2737SWN
Tangmere Road	TQ2436NEN

**WEST SUSSEX COUNTY COUNCIL**  
**((CRAWLEY BOROUGH) (PARKING PLACES & TRAFFIC REGULATION)**  
**(CONSOLIDATION) ORDER 2010)**  
**(VARIOUS ROADS: ELECTRIC VEHICLE CHARGING AMENDMENT) ORDER 2022**

West Sussex County Council in exercise of their powers under Sections 1 (a) 2 (1) and (2), 4 (2), 45. 46. 49 and 53 and Part IV of Schedule 9 of the Road Traffic Regulation Act 1984 ("the Act") as amended and of all other enabling powers and after consultation with the Chief Officer of Police in accordance with Part III of Schedule 9 to the Act hereby make the following Order:-

1. The Order shall come into operation on the X day of X 2022 and may be cited as "West Sussex County Council ((Crawley Borough) (Parking Places & Traffic Regulation) (Consolidation) Order 2010) (Various Parishes – Various Roads) (Electric Vehicle Charging Amendment) Order 2022".
2. The West Sussex County Council (Crawley Borough) (Parking Places & Traffic Regulation) (Consolidation) Order 2010 is hereby amended by inserting into Article 3.1 the additional term of interpretation specified in the First Schedule to This Order.
3. The West Sussex County Council (Crawley Borough) (Parking Places & Traffic Regulation) (Consolidation) Order 2010 is hereby amended by the deletion from it of the plans in the Second Schedule to this Order and the substitution of the plans attached in the Third Schedule to this Order and the insertion into it of the plan attached in the Fourth Schedule to this Order.

**FIRST SCHEDULE**  
**Additional Terms of Interpretation**

"Electric Vehicle Recharging" means an electrically powered vehicle attached to and receiving electric charge from a public electric vehicle charging point installed and operated by West Sussex County Council or their authorised service provider.

**SECOND SCHEDULE**  
**Plans to be Deleted**

TQ2436NEN (Issue Number 2)  
TQ2437SEN (Issue Number 1)  
TQ2534SEN (Issue Number 2)  
TQ2537SEN (Issue Number 2)  
TQ2637NWN (Issue Number 4)  
TQ2735SWN (Issue Number 1)  
TQ2737SEN (Issue Number 1)  
TQ2737SWN (Issue Number 10)  
TQ2836SES (Issue Number 1)  
TQ2936NWN (Issue Number 7)

**THIRD SCHEDULE**  
**Plans to be substituted**  
**(as attached)**

TQ2436NEN (Issue Number 3)  
TQ2437SEN (Issue Number 2)  
TQ2534SEN (Issue Number 3)  
TQ2537SEN (Issue Number 3)  
TQ2637NWN (Issue Number 5)  
TQ2735SWN (Issue Number 2)  
TQ2737SEN (Issue Number 2)  
TQ2737SWN (Issue Number 11)  
TQ2836SES (Issue Number 2)  
TQ2936NWN (Issue Number 8)

**FOURTH SCHEDULE**  
**Plan to be Inserted**  
**(as attached)**

TQ2835SWS (Issue Number 1)

**For and on behalf of WEST SUSSEX COUNTY COUNCIL**

*Authorised Signatory:*

NAME:

DATE MADE:



West Sussex County Council  
 Highways & Transport  
 The Grange  
 Tower Street  
 Chichester  
 West Sussex  
 PO19 1RH

CRAWLEY BOROUGH: IFIELD WARD  
 WAITING RESTRICTIONS

TILE REF NO:  
 TQ2436NEN

SHEET ISSUE NO 2  
 SHEET ACTIVE FROM - 04/02/2019

N  
  
 SCALE:  
 1:1250  
 at A3 size

Reproduced from or based upon 2019 Ordnance Survey mapping with permission of the Controller of HMSO (c) Crown Copyright reserved.  
 Unauthorised reproduction infringes Crown copyright and may lead to prosecution or civil proceedings West Sussex County Council Licence No. 100018485



West Sussex County Council  
 Highways & Transport  
 The Grange  
 Tower Street  
 Chichester  
 West Sussex  
 PO19 1RH

CRAWLEY BOROUGH: IFIELD WARD  
 PROPOSED WAITING RESTRICTIONS (11.11.2022)

TILE REF NO:  
 TQ2436NEN  
 SHEET ISSUE NO 3\_CRW9032  
 SHEET ACTIVE FROM - DD.MM.YYYY

N  
  
 SCALE:  
 1:1250  
 at A3 size

Reproduced from or based upon 2022 Ordnance Survey mapping with permission of the Controller of HMSO (c) Crown Copyright reserved. Unauthorised reproduction infringes Crown copyright and may lead to prosecution or civil proceedings West Sussex County Council Licence No. 100018485





West Sussex County Council  
 Highways & Transport  
 The Grange  
 Tower Street  
 Chichester  
 West Sussex  
 PO19 1RH

CRAWLEY BOROUGH: IFIELD WARD  
 WAITING RESTRICTIONS

TILE REF NO:  
 TQ2437SEN

SHEET ISSUE NO 1  
 SHEET ACTIVE FROM - 23/02/2015



SCALE:  
 1:1250  
 at A3 size

Reproduced from or based upon 2013 Ordnance Survey material with permission of the Controller of HMSO (c) Crown Copyright reserved.  
 Unauthorised reproduction infringes Crown copyright and may lead to prosecution or civil proceedings West Sussex County Council Licence No. 100023447

PAGE 2 OF 2: PROPOSED CHANGES TO RESTRICTIONS (CIRCLED)



West Sussex County Council  
 Highways & Transport  
 The Grange  
 Tower Street  
 Chichester  
 West Sussex  
 PO19 1RH

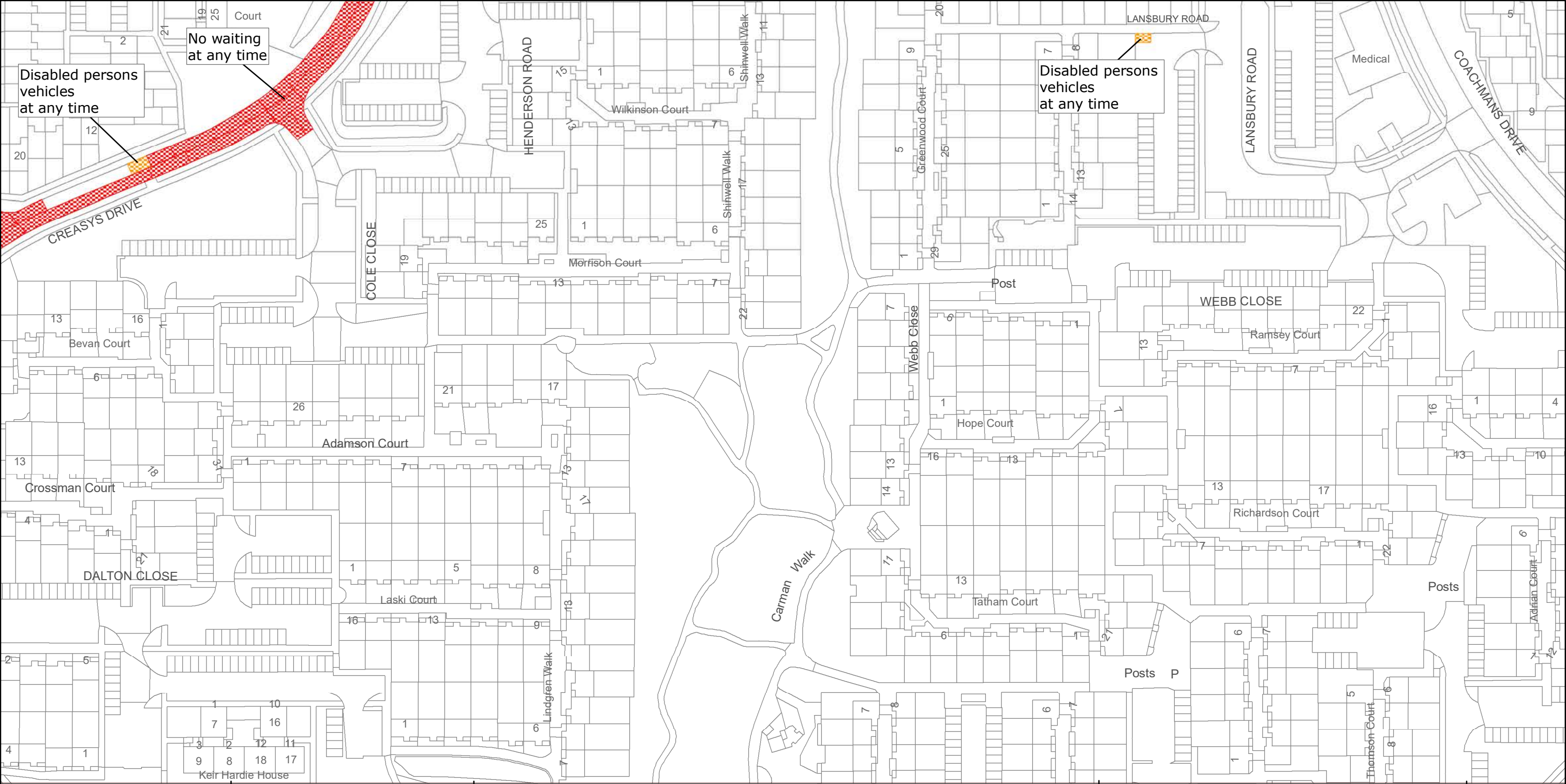
CRAWLEY BOROUGH: IFIELD WARD  
 PROPOSED WAITING RESTRICTIONS (11.11.2022)

TILE REF NO:  
 TQ2437SEN  
 SHEET ISSUE NO 2\_CRW9032  
 SHEET ACTIVE FROM - DD.MM.YYYY

N  
  
 SCALE:  
 1:1250  
 at A3 size

Reproduced from or based upon 2022 Ordnance Survey mapping with permission of the Controller of HMSO (c) Crown Copyright reserved. Unauthorised reproduction infringes Crown copyright and may lead to prosecution or civil proceedings West Sussex County Council Licence No. 100018485

PAGE 1 OF 2: EXISTING RESTRICTIONS ONLY



West Sussex County Council  
 Highways & Transport  
 The Grange  
 Tower Street  
 Chichester  
 West Sussex  
 PO19 1RH

CRAWLEY BOROUGH: BROADFIELD NORTH AND  
 BROADFIELD SOUTH WARDS  
  
 WAITING RESTRICTIONS

Reproduced from or based upon 2010 Ordnance Survey mapping with permission of the Controller of HMSO (c) Crown Copyright reserved.  
 Unauthorised reproduction infringes Crown copyright and may lead to prosecution or civil proceedings West Sussex County Council Licence No. 100018485

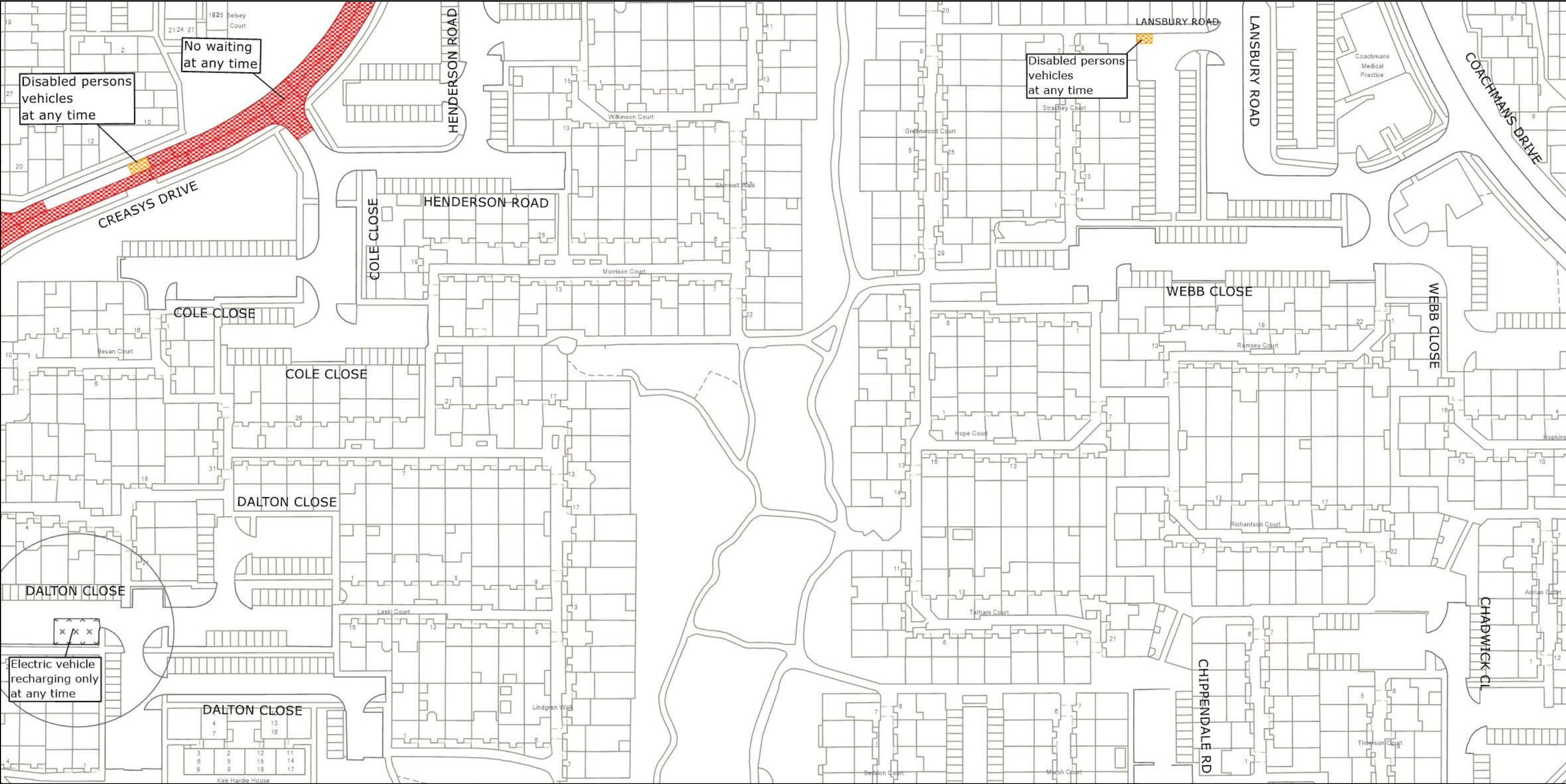
TILE REF NO:  
 TQ2534SEN

SHEET ISSUE NO 2  
 SHEET ACTIVE FROM - 11/08/2014



SCALE:  
 1:1250  
 at A3 size

PAGE 2 OF 2: PROPOSED CHANGES TO RESTRICTIONS (CIRCLED)



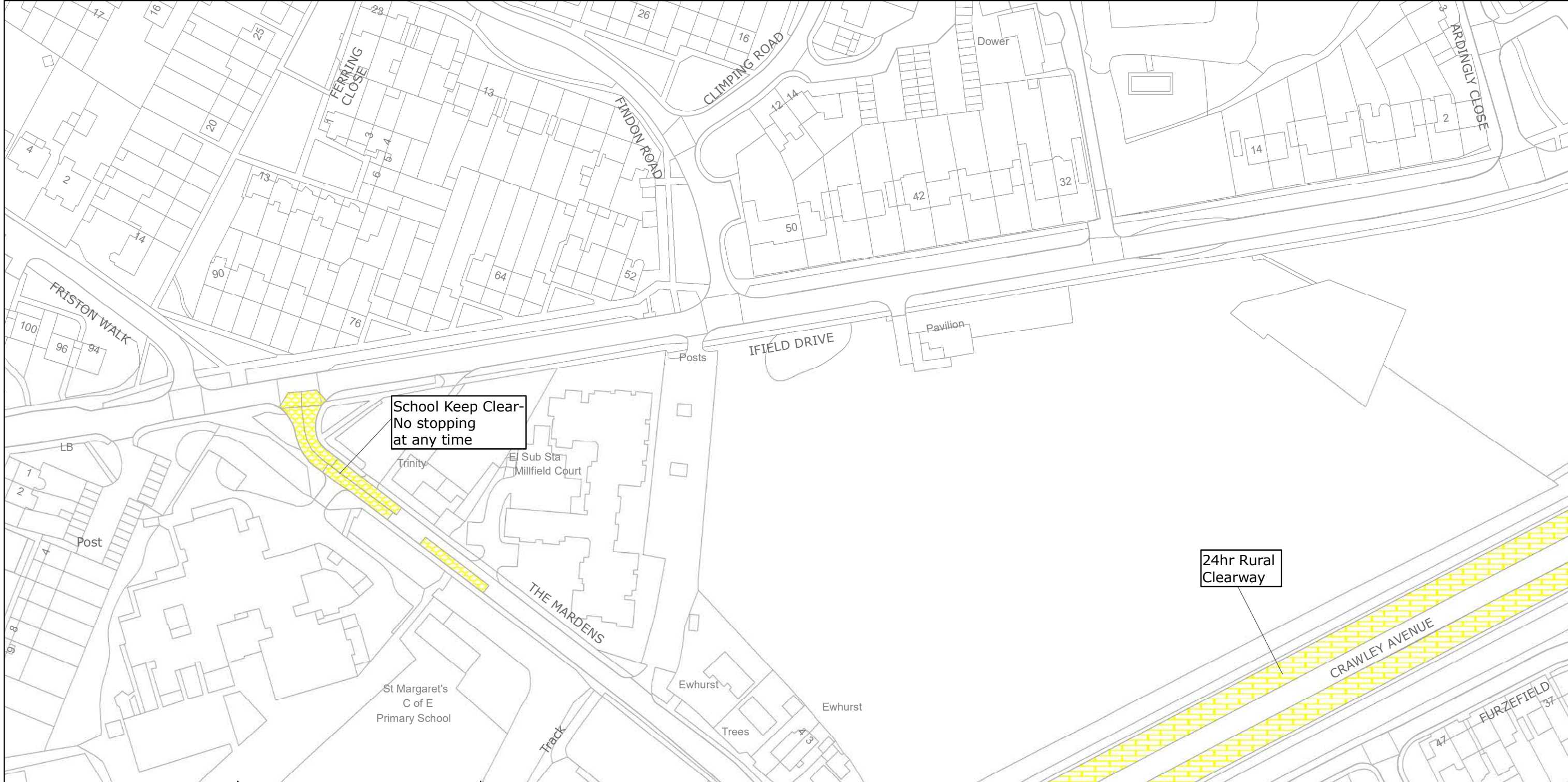
West Sussex County Council  
 Highways & Transport  
 The Grange  
 Tower Street  
 Chichester  
 West Sussex  
 PO19 1RH

CRAWLEY BOROUGH: BROADFIELD WARD  
 PROPOSED WAITING RESTRICTIONS (11.11.2022)

TILE REF NO:  
**TQ2534SEN**  
 SHEET ISSUE NO 3\_CRW9032  
 SHEET ACTIVE FROM - DD.MM.YYYY

N  
  
 SCALE:  
 1:1250  
 at A3 size

Reproduced from or based upon 2022 Ordnance Survey mapping with permission of the Controller of HMSO (c) Crown Copyright reserved. Unauthorised reproduction infringes Crown copyright and may lead to prosecution or civil proceedings West Sussex County Council Licence No. 100018485



West Sussex County Council  
 Highways & Transport  
 The Grange  
 Tower Street  
 Chichester  
 West Sussex  
 PO19 1RH

CRAWLEY BOROUGH: IFIELD AND WEST GREEN WARDS  
 WAITING RESTRICTIONS

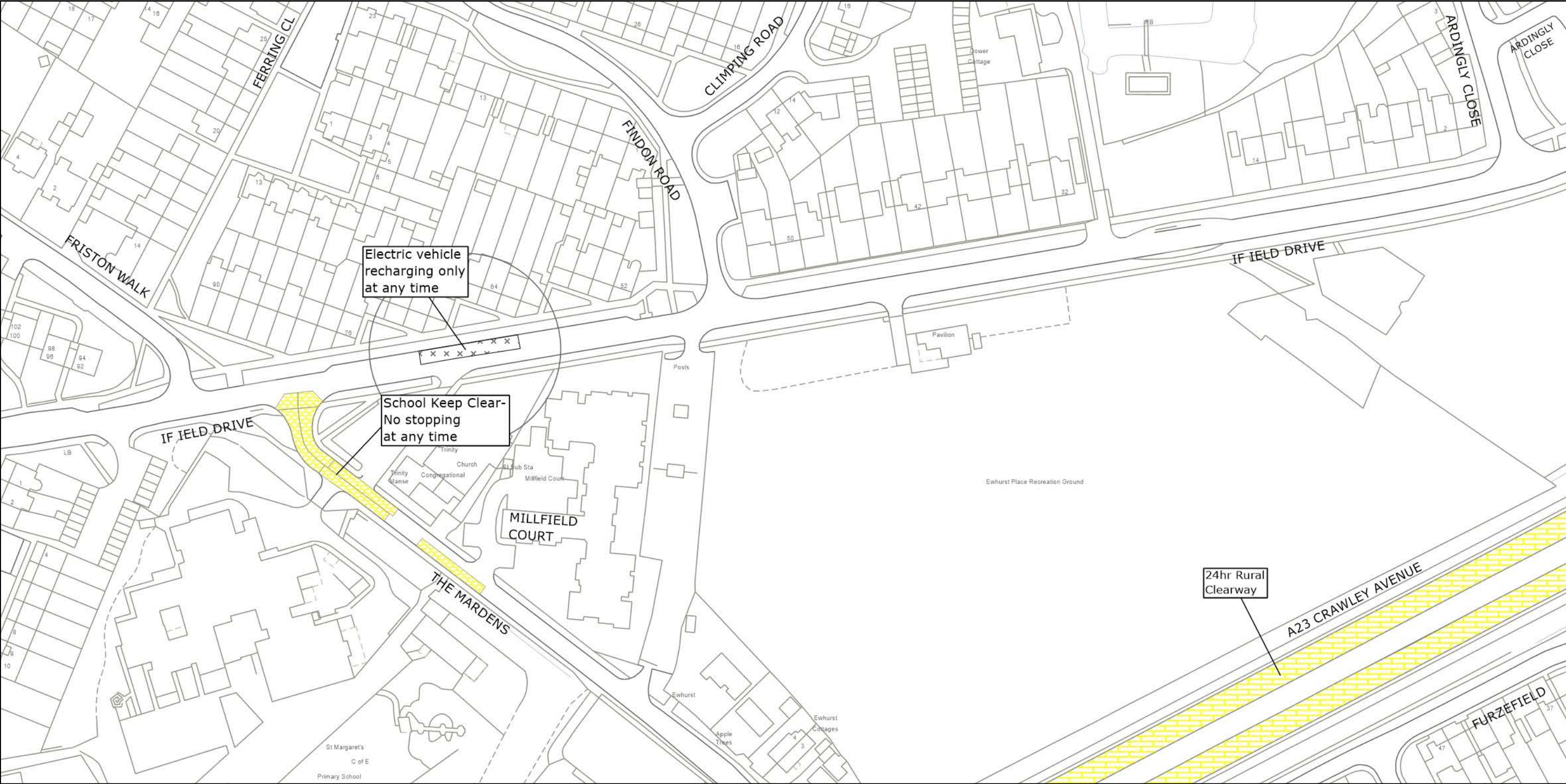
TILE REF NO:  
 TQ2537SEN

SHEET ISSUE NO 2  
 SHEET ACTIVE FROM - 16/05/2016

N  
  
 SCALE:  
 1:1250  
 at A3 size

Reproduced from or based upon 2013 Ordnance Survey material with permission of the Controller of HMSO (c) Crown Copyright reserved.  
 Unauthorised reproduction infringes Crown copyright and may lead to prosecution or civil proceedings West Sussex County Council Licence No. 100023447

PAGE 2 OF 2: PROPOSED CHANGES TO RESTRICTIONS (CIRCLED)



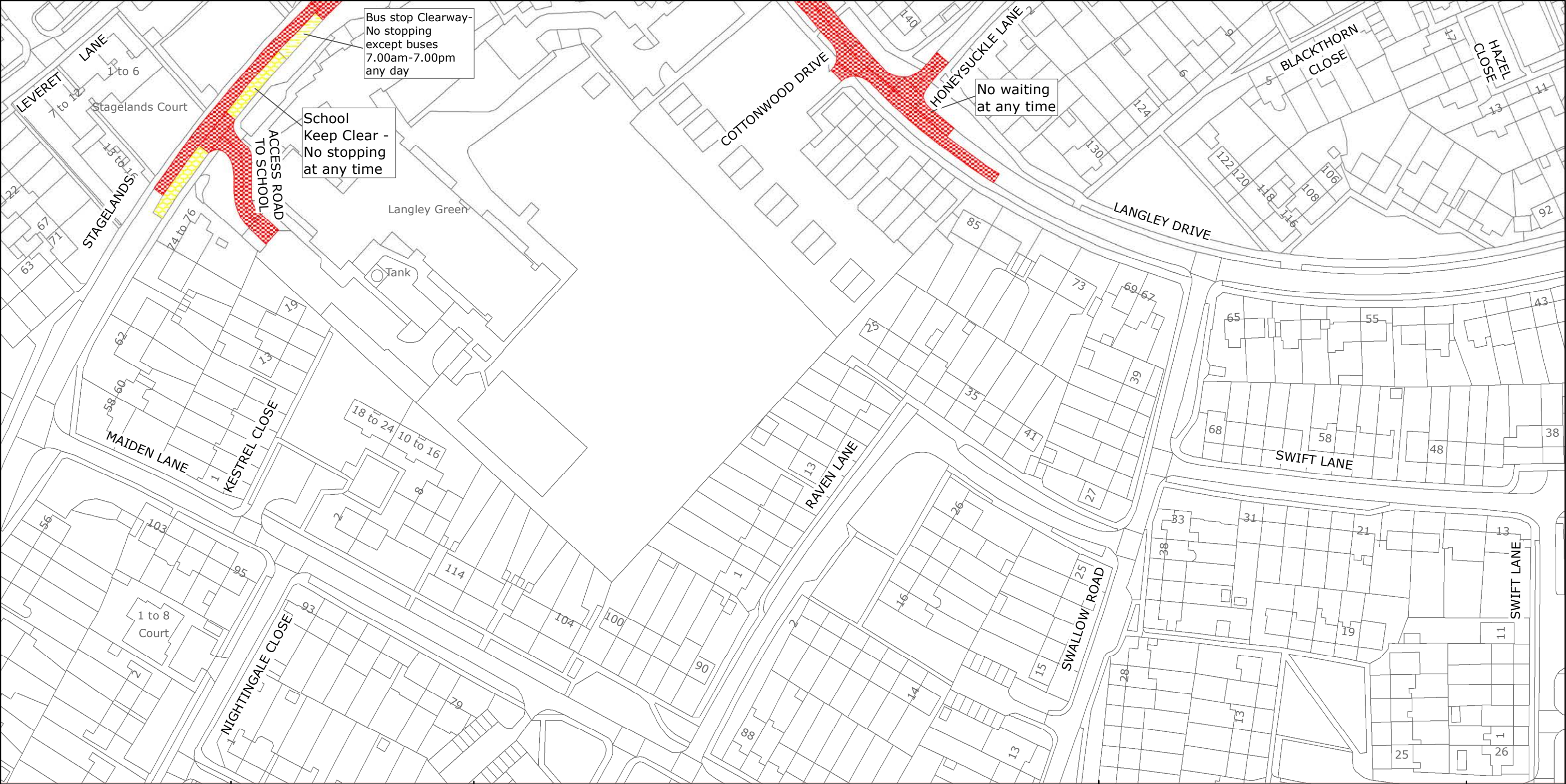
West Sussex County Council  
 Highways & Transport  
 The Grange  
 Tower Street  
 Chichester  
 West Sussex  
 PO19 1RH

CRAWLEY BOROUGH: IFIELD AND  
 NORTHGATE & WEST GREEN WARDS  
 PROPOSED WAITING RESTRICTIONS (11.11.2022)

TILE REF NO:  
**TQ2537SEN**  
 SHEET ISSUE NO 3\_CRW9032  
 SHEET ACTIVE FROM - DD.MM.YYYY

N  
  
 SCALE:  
 1:1250  
 at A3 size

Reproduced from or based upon 2022 Ordnance Survey mapping with permission of the Controller of HMSO (c) Crown Copyright reserved. Unauthorised reproduction infringes Crown copyright and may lead to prosecution or civil proceedings West Sussex County Council Licence No. 100018485



Bus stop Clearway-  
No stopping  
except buses  
7.00am-7.00pm  
any day

School  
Keep Clear -  
No stopping  
at any time

No waiting  
at any time



West Sussex County Council  
Highways & Transport  
The Grange  
Tower Street  
Chichester  
West Sussex  
PO19 1RH

CRAWLEY BOROUGH: LANGLEY GREEN WARD  
  
WAITING RESTRICTIONS

TILE REF NO:  
TQ2637NWN

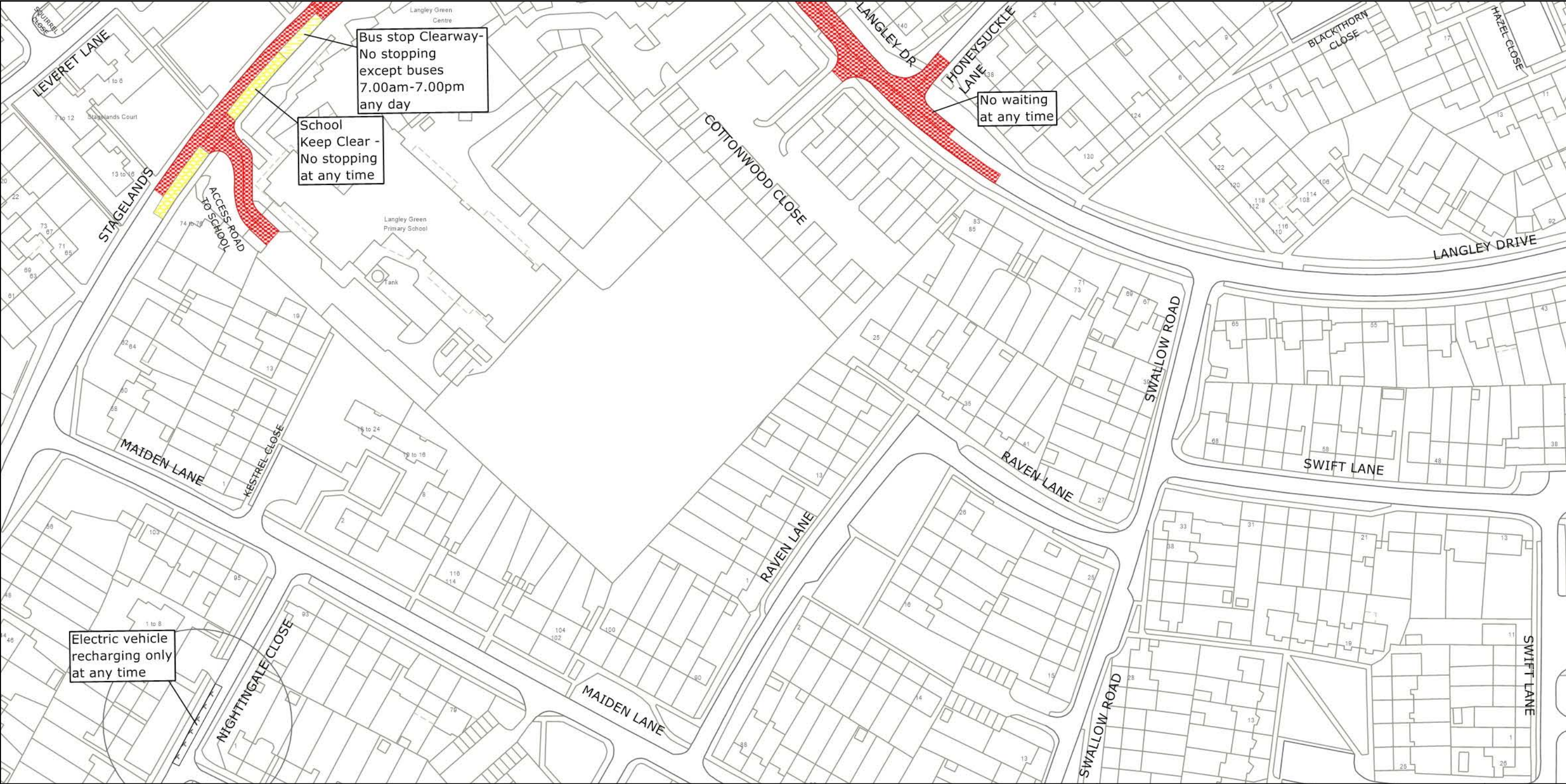
SHEET ISSUE NO 4  
SHEET ACTIVE FROM - 30/04/2018



SCALE:  
1:1250  
at A3 size

Reproduced from or based upon 2018 Ordnance Survey mapping with permission of the Controller of HMSO (c) Crown Copyright reserved.  
Unauthorised reproduction infringes Crown copyright and may lead to prosecution or civil proceedings West Sussex County Council Licence No. 100018485

PAGE 2 OF 2: PROPOSED CHANGES TO RESTRICTIONS (CIRCLED)



West Sussex County Council  
 Highways & Transport  
 The Grange  
 Tower Street  
 Chichester  
 West Sussex  
 PO19 1RH

CRAWLEY BOROUGH: LANGLEY GREEN & TUSHMORE WARD  
 PROPOSED WAITING RESTRICTIONS (11.11.2022)

TILE REF NO:  
 TQ2637NWN  
 SHEET ISSUE NO 5a\_CRW9032  
 SHEET ACTIVE FROM - DD.MM.YYYY

N  
 SCALE:  
 1:1250  
 at A3 size

Reproduced from or based upon 2022 Ordnance Survey mapping with permission of the Controller of HMSO (c) Crown Copyright reserved. Unauthorised reproduction infringes Crown copyright and may lead to prosecution or civil proceedings West Sussex County Council Licence No. 100018485





West Sussex County Council  
Infrastructure  
The Grange  
Tower Street  
Chichester  
West Sussex  
PO19 1RH

CRAWLEY BOROUGH: SOUTHGATE AND  
TILGATE WARD

WAITING RESTRICTIONS

TILE REF NO:  
TQ2735SWN

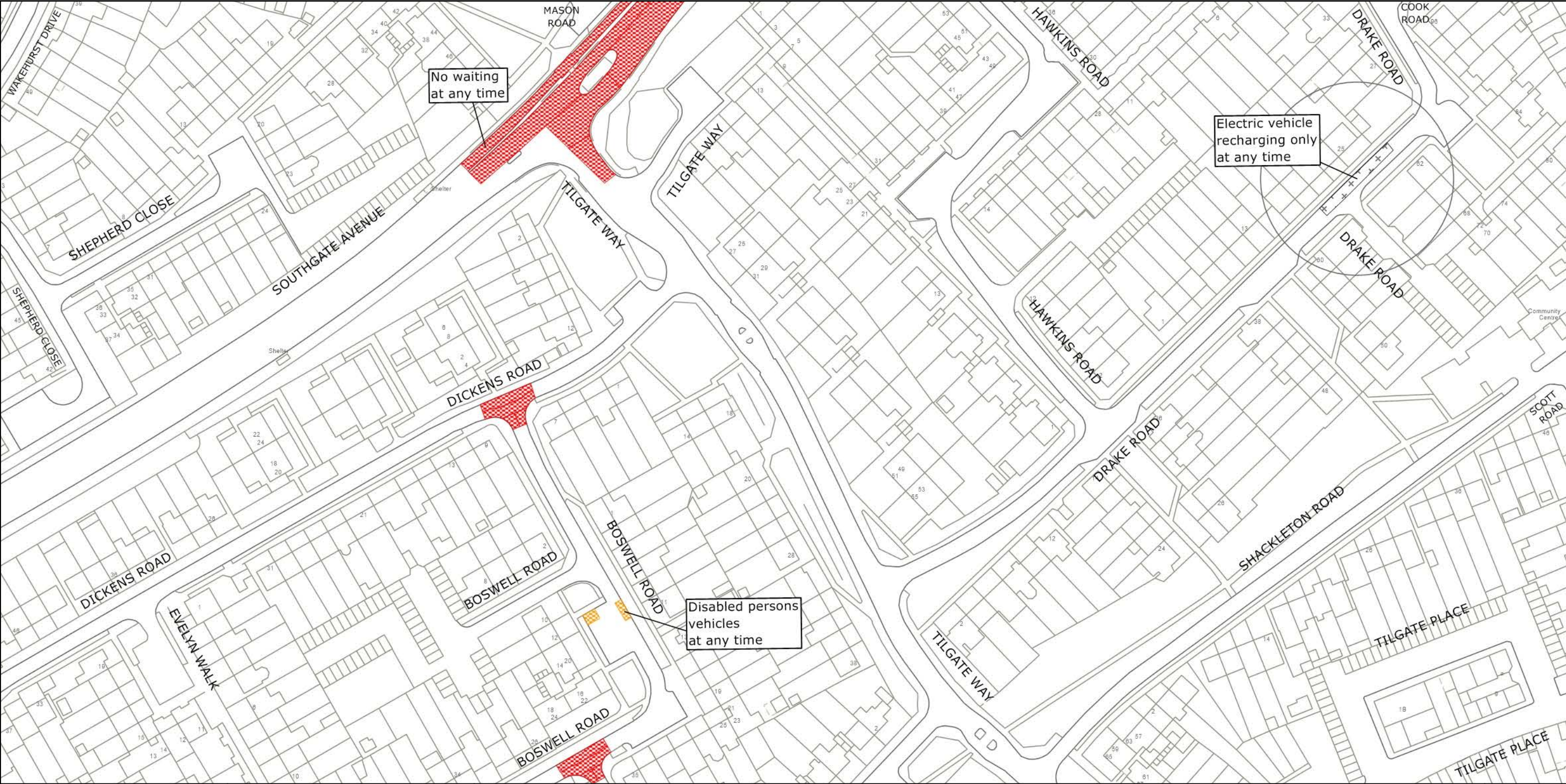
SHEET ISSUE NO 1

SHEET ACTIVE FROM - 12/04/2010



SCALE:  
1:1250  
at A3 size

PAGE 2 OF 2: PROPOSED CHANGES TO RESTRICTIONS (CIRCLED)



West Sussex County Council  
 Highways & Transport  
 The Grange  
 Tower Street  
 Chichester  
 West Sussex  
 PO19 1RH

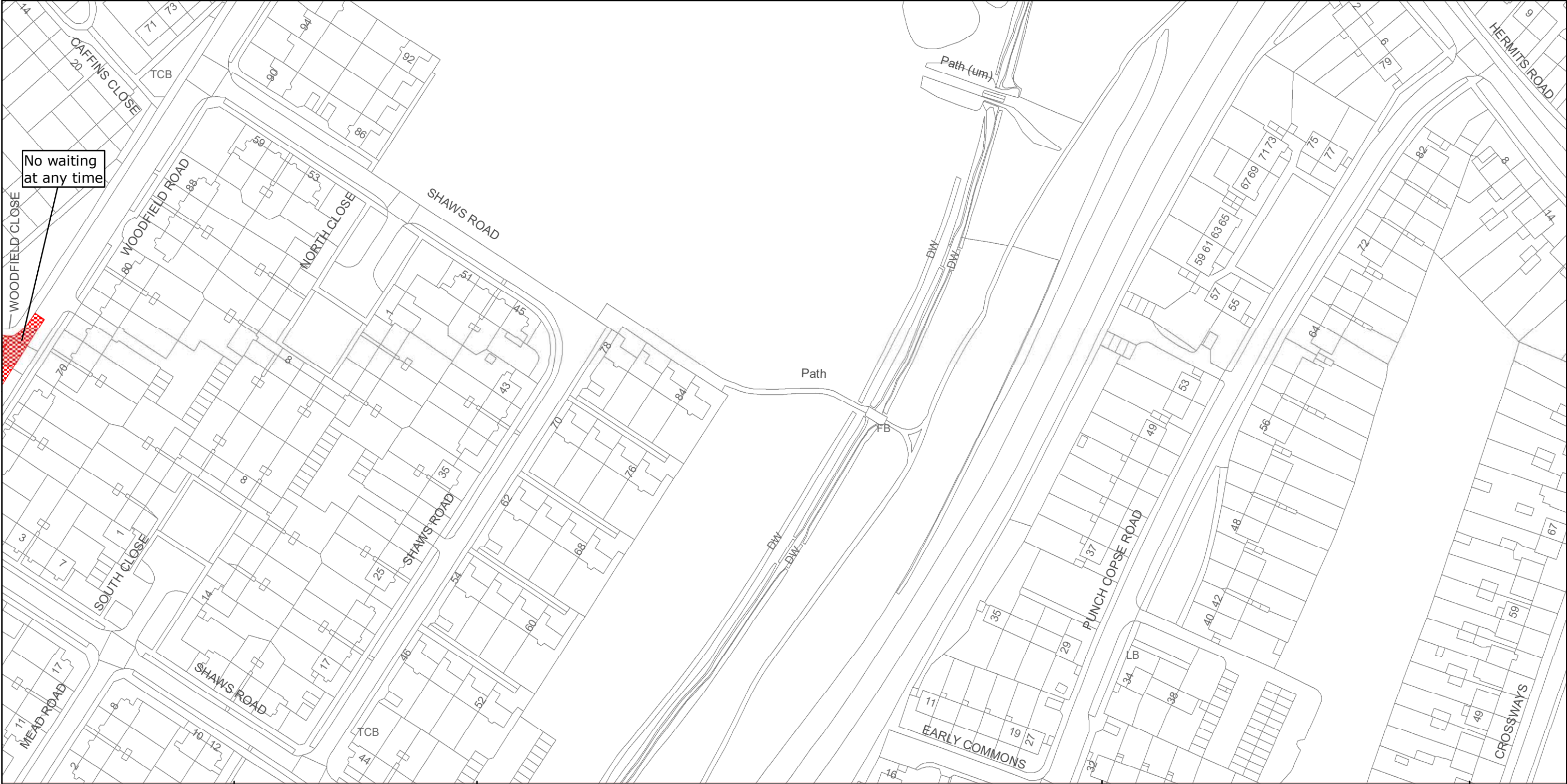
CRAWLEY BOROUGH: SOUTHGATE AND TILGATE WARDS  
 PROPOSED WAITING RESTRICTIONS (11.11.2022)

Reproduced from or based upon 2022 Ordnance Survey mapping with permission of the Controller of HMSO (c) Crown Copyright reserved. Unauthorised reproduction infringes Crown copyright and may lead to prosecution or civil proceedings West Sussex County Council Licence No. 100018485

TILE REF NO:  
 TQ2735SWN

SHEET ISSUE NO 2\_CRW9032  
 SHEET ACTIVE FROM - DD.MM.YYYY

N  
  
 SCALE:  
 1:1250  
 at A3 size



West Sussex County Council  
 Highways & Transport  
 The Grange  
 Tower Street  
 Chichester  
 West Sussex  
 PO19 1RH

CRAWLEY BOROUGH: NORTHGATE AND  
 THREE BRIDGES WARDS  
 WAITING RESTRICTIONS

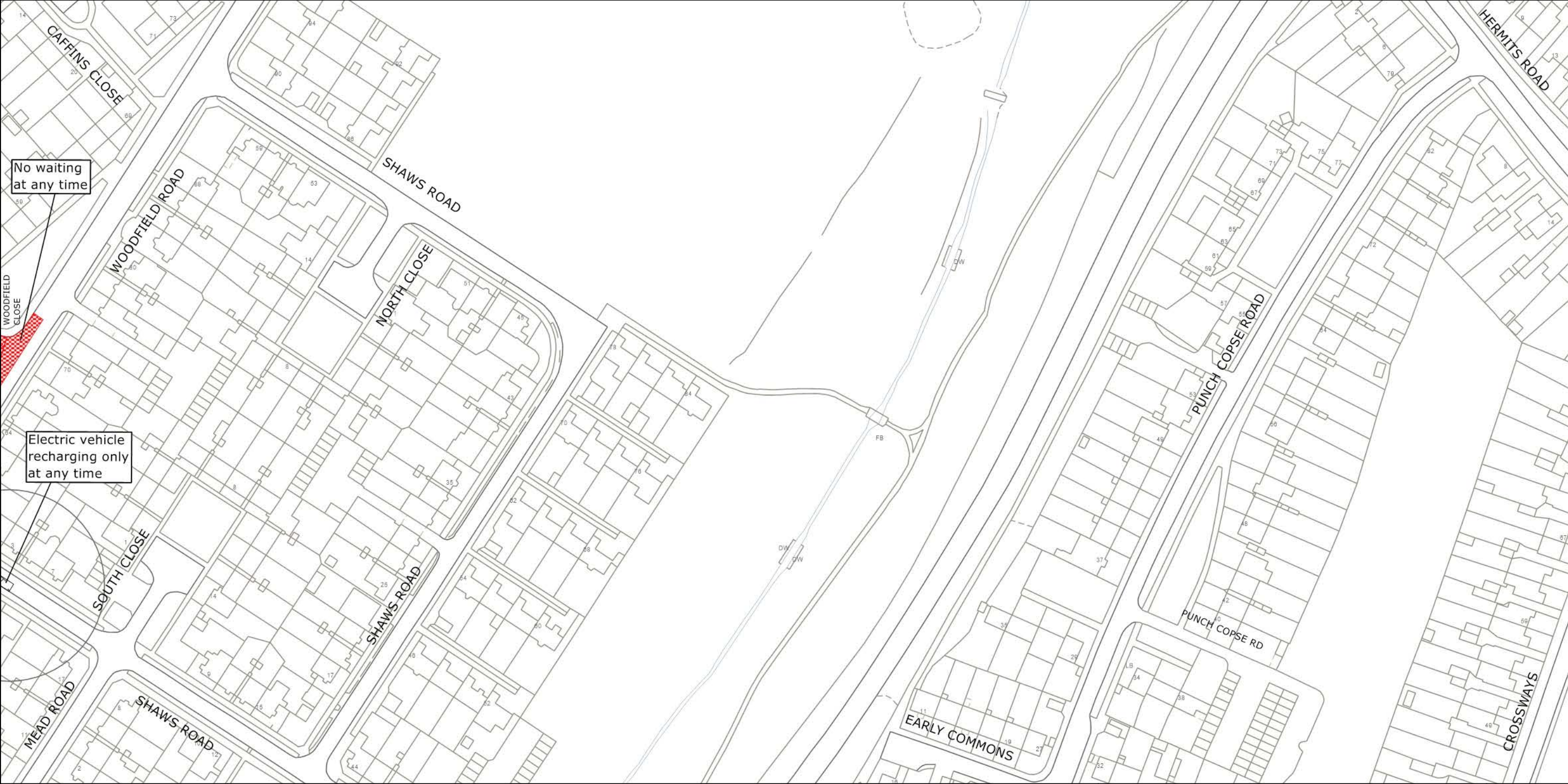
TILE REF NO:  
 TQ2737SEN

SHEET ISSUE NO 1  
 SHEET ACTIVE FROM - 27/10/2014

N  
  
 SCALE:  
 1:1250  
 at A3 size

Reproduced from or based upon 2013 Ordnance Survey material with permission of the Controller of HMSO (c) Crown Copyright reserved. Unauthorised reproduction infringes Crown copyright and may lead to prosecution or civil proceedings West Sussex County Council Licence No. 100023447

PAGE 2 OF 2: PROPOSED CHANGES TO RESTRICTIONS (CIRCLED)



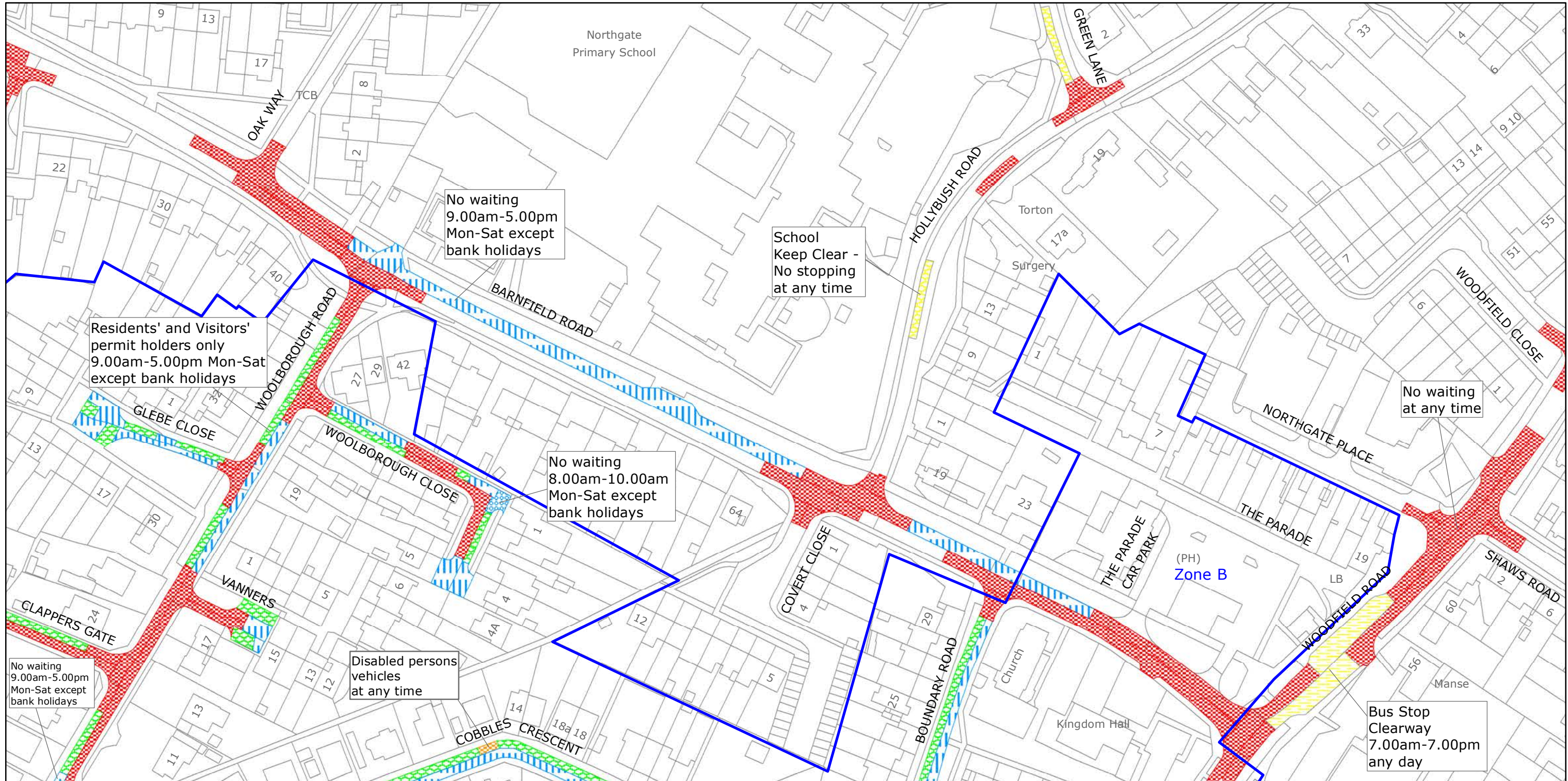
West Sussex County Council  
 Highways & Transport  
 The Grange  
 Tower Street  
 Chichester  
 West Sussex  
 PO19 1RH

CRAWLEY BOROUGH: NORTHGATE & WEST GREEN AND  
 THREE BRIDGES WARDS  
 PROPOSED WAITING RESTRICTIONS (11.11.2022)

TILE REF NO:  
**TQ2737SEN**  
 SHEET ISSUE NO 2\_CRW9032  
 SHEET ACTIVE FROM - DD.MM.YYYY

N  
  
 SCALE:  
 1:1250  
 at A3 size

Reproduced from or based upon 2022 Ordnance Survey mapping with permission of the Controller of HMSO (c) Crown Copyright reserved. Unauthorised reproduction infringes Crown copyright and may lead to prosecution or civil proceedings West Sussex County Council Licence No. 100018485



West Sussex County Council  
 Highways & Transport  
 The Grange  
 Tower Street  
 Chichester  
 West Sussex  
 PO19 1RH

CRAWLEY BOROUGH: NORTHGATE & WEST GREEN WARD  
 WAITING RESTRICTIONS

Reproduced from or based upon 2022 Ordnance Survey mapping with permission of the Controller of HMSO (c) Crown Copyright reserved.  
 Unauthorised reproduction infringes Crown copyright and may lead to prosecution or civil proceedings West Sussex County Council Licence No. 100018485

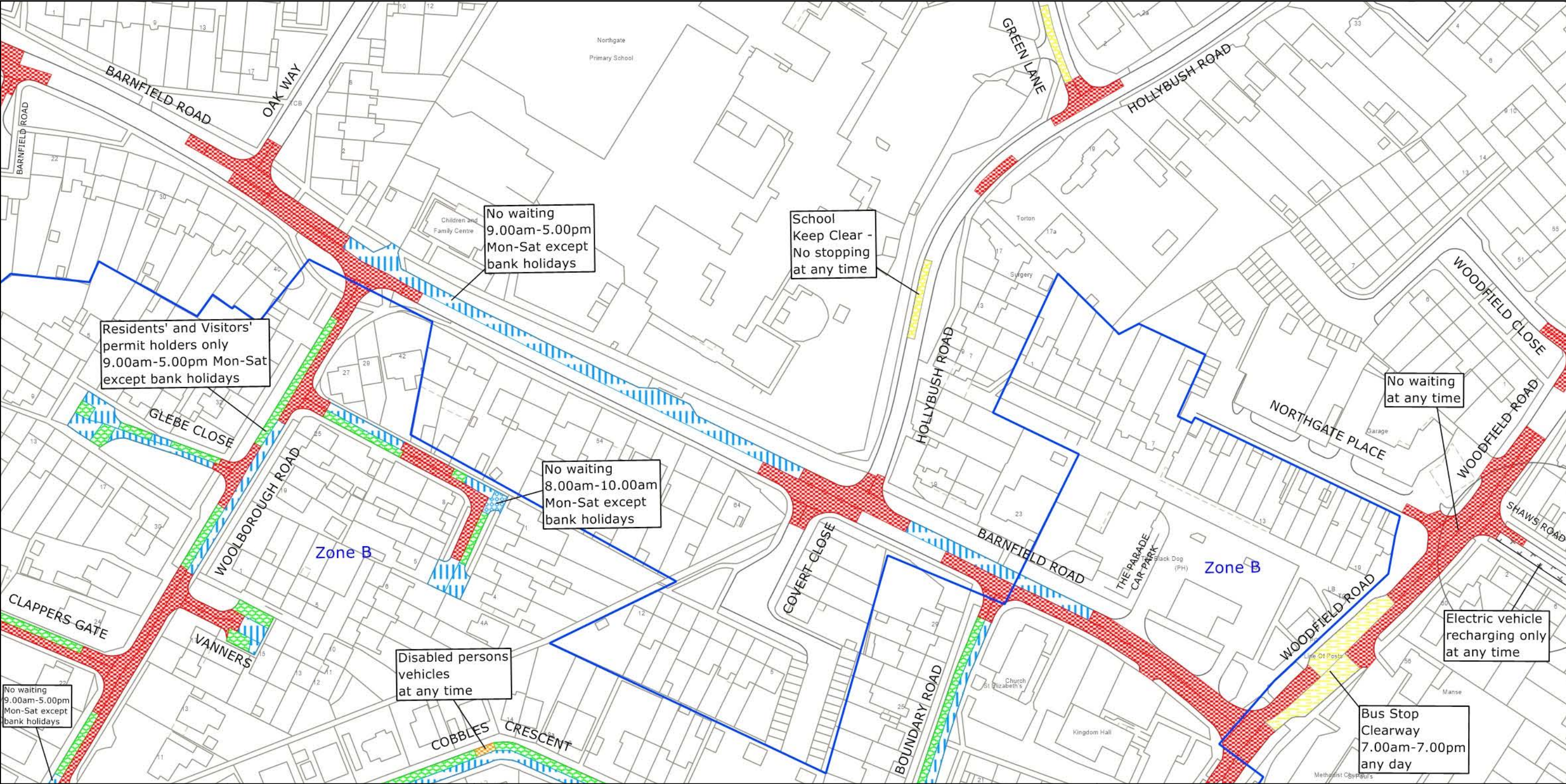
TILE REF NO:  
 TQ2737SWN

SHEET ISSUE NO 10  
 SHEET ACTIVE FROM - 18.07.2022



SCALE:  
 1:1250  
 at A3 size

PAGE 2 OF 2: PROPOSED CHANGES TO RESTRICTIONS (CIRCLED)




West Sussex County Council  
 Highways & Transport  
 The Grange  
 Tower Street  
 Chichester  
 West Sussex  
 PO19 1RH

CRAWLEY BOROUGH: NORTHGATE & WEST GREEN WARD  
 PROPOSED WAITING RESTRICTIONS (11.11.2022)

TILE REF NO:  
**TQ2737SWN**  
 SHEET ISSUE NO 11\_CRW9032  
 SHEET ACTIVE FROM - DD.MM.YYYY

N  
  
 SCALE:  
 1:1250  
 at A3 size

Reproduced from or based upon 2022 Ordnance Survey mapping with permission of the Controller of HMSO (c) Crown Copyright reserved. Unauthorised reproduction infringes Crown copyright and may lead to prosecution or civil proceedings West Sussex County Council Licence No. 100018485



West Sussex County Council  
Highways & Transport  
The Grange  
Tower Street  
Chichester  
West Sussex  
PO19 1RH

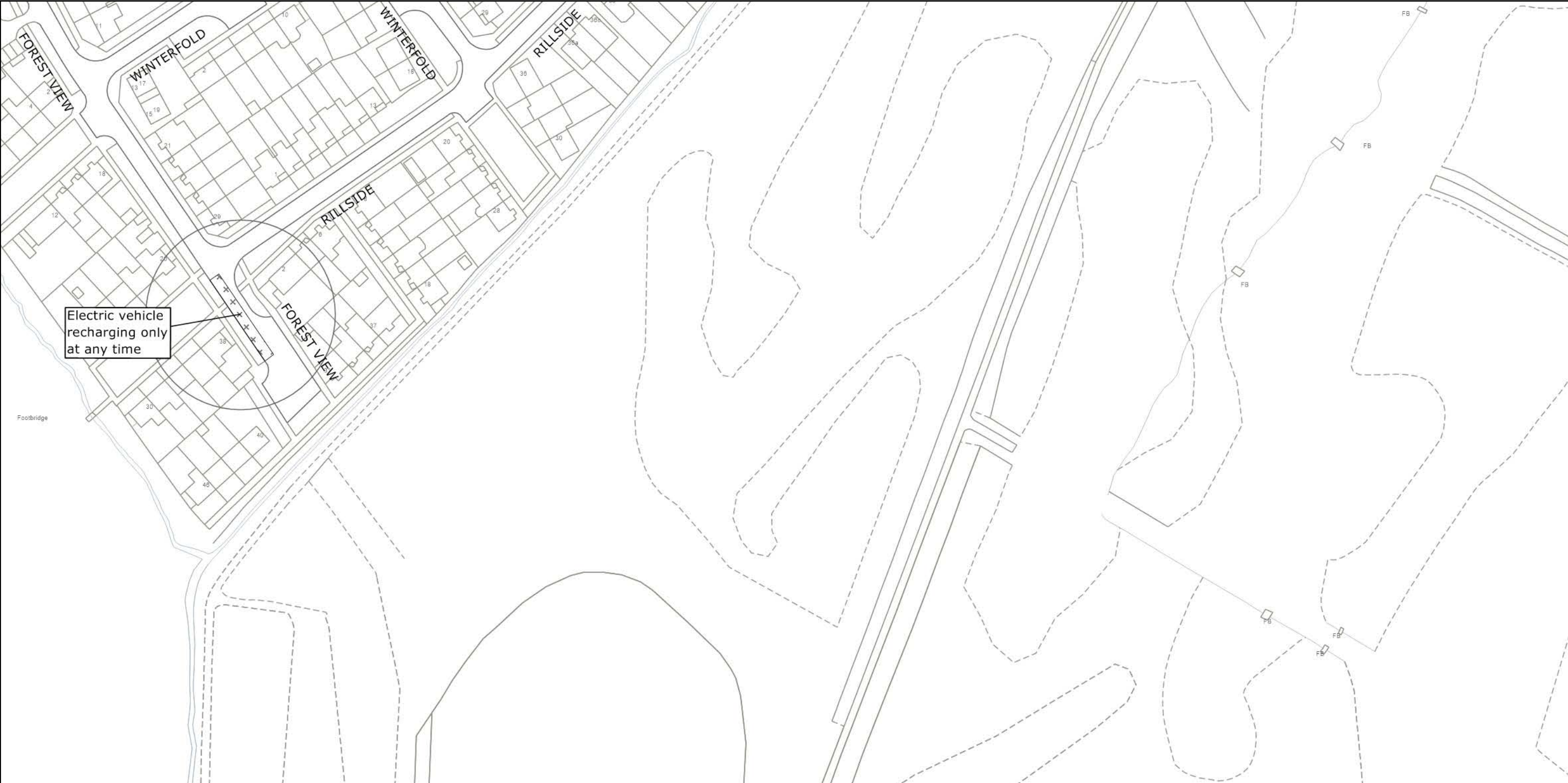
CRAWLEY BOROUGH: FURNACE GREEN WARD  
NO EXISTING WAITING RESTRICTIONS

TILE REF NO:  
**TQ2835SWS**  
SHEET ISSUE NO  
SHEET ACTIVE FROM -

N  
SCALE:  
1:1250  
at A3 size

Reproduced from or based upon 2022 Ordnance Survey mapping with permission of the Controller of HMSO (c) Crown Copyright reserved. Unauthorised reproduction infringes Crown copyright and may lead to prosecution or civil proceedings West Sussex County Council Licence No. 100018485

PAGE 2 OF 2: PROPOSED CHANGES TO RESTRICTIONS (CIRCLED)



West Sussex County Council  
Highways & Transport  
The Grange  
Tower Street  
Chichester  
West Sussex  
PO19 1RH

CRAWLEY BOROUGH: FURNACE GREEN WARD  
PROPOSED WAITING RESTRICTIONS (11.11.2022)

TILE REF NO:  
**TQ2835SWS**  
SHEET ISSUE NO 1\_CRW9032  
SHEET ACTIVE FROM - DD.MM.YYYY

N  
SCALE:  
1:1250  
at A3 size

Reproduced from or based upon 2022 Ordnance Survey mapping with permission of the Controller of HMSO (c) Crown Copyright reserved. Unauthorised reproduction infringes Crown copyright and may lead to prosecution or civil proceedings West Sussex County Council Licence No. 100018485



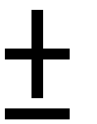


West Sussex County Council  
 Infrastructure  
 The Grange  
 Tower Street  
 Chichester  
 West Sussex  
 PO19 1RH

CRAWLEY BOROUGH: MAIDENBOWER WARD  
 WAITING RESTRICTIONS

TILE REF NO:  
 TQ2836SES

SHEET ISSUE NO 1  
 SHEET ACTIVE FROM - 12/04/2010



SCALE:  
 1:1250  
 at A3 size

Reproduced from or based upon 2009 Ordnance Survey mapping with permission of the Controller of HMSO (c) Crown Copyright reserved.  
 Unauthorised reproduction infringes Crown copyright and may lead to prosecution or civil proceedings West Sussex County Council Licence No. 100023447

PAGE 2 OF 2: PROPOSED CHANGES TO RESTRICTIONS (CIRCLED)



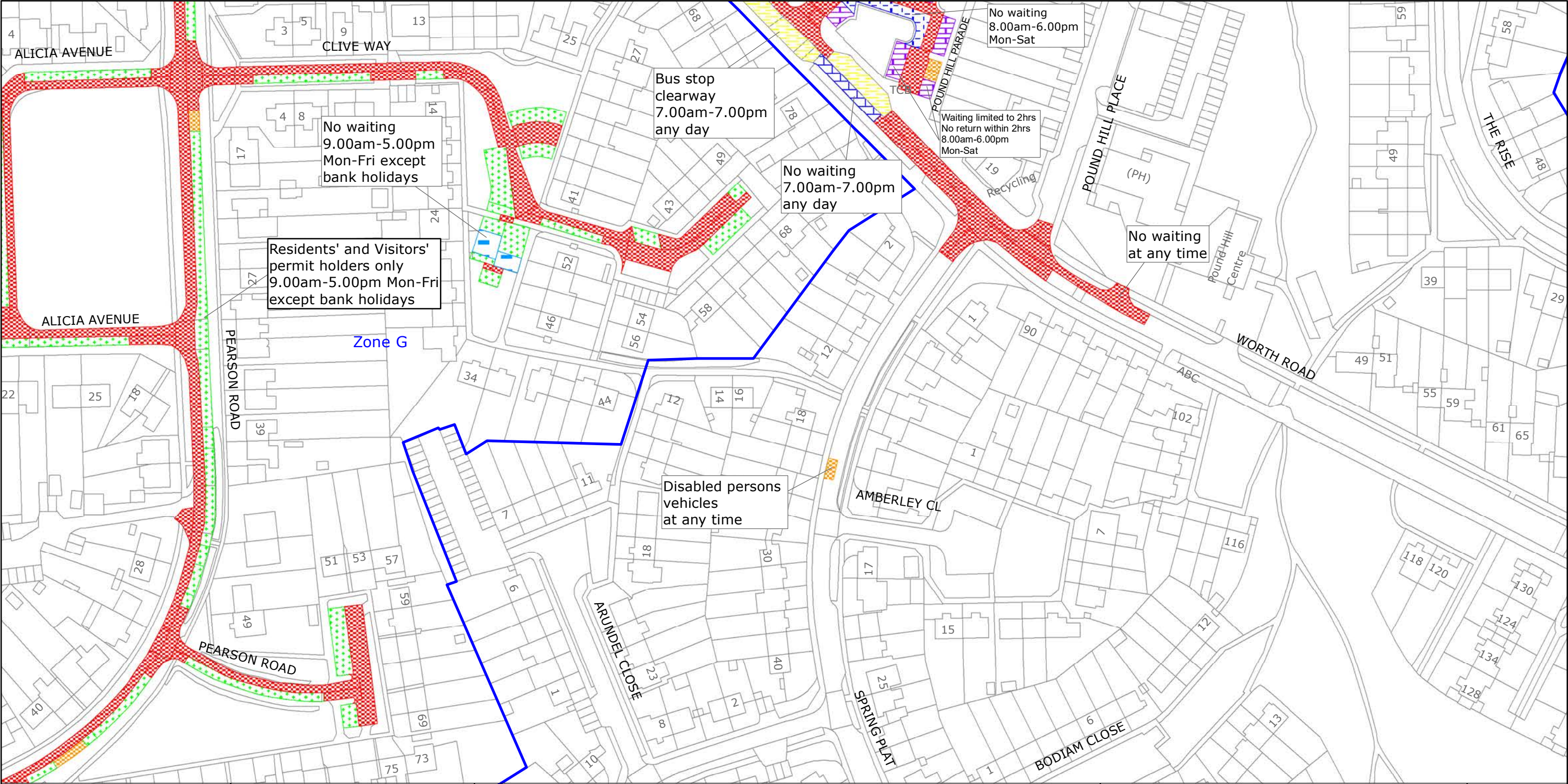
West Sussex County Council  
 Highways & Transport  
 The Grange  
 Tower Street  
 Chichester  
 West Sussex  
 PO19 1RH

CRAWLEY BOROUGH: FURNACE GREEN AND MAIDENBOWER WARDS  
 PROPOSED WAITING RESTRICTIONS (11.11.2022)

TILE REF NO:  
**TQ2836SES**  
 SHEET ISSUE NO 2\_CRW9032  
 SHEET ACTIVE FROM - DD.MM.YYYY

N  
  
 SCALE:  
 1:1250  
 at A3 size

Reproduced from or based upon 2022 Ordnance Survey mapping with permission of the Controller of HMSO (c) Crown Copyright reserved. Unauthorised reproduction infringes Crown copyright and may lead to prosecution or civil proceedings West Sussex County Council Licence No. 100018485



West Sussex County Council  
 Highways & Transport  
 The Grange  
 Tower Street  
 Chichester  
 West Sussex  
 PO19 1RH

CRAWLEY BOROUGH: POUND HILL SOUTH & WORTH WARD  
 WAITING RESTRICTIONS

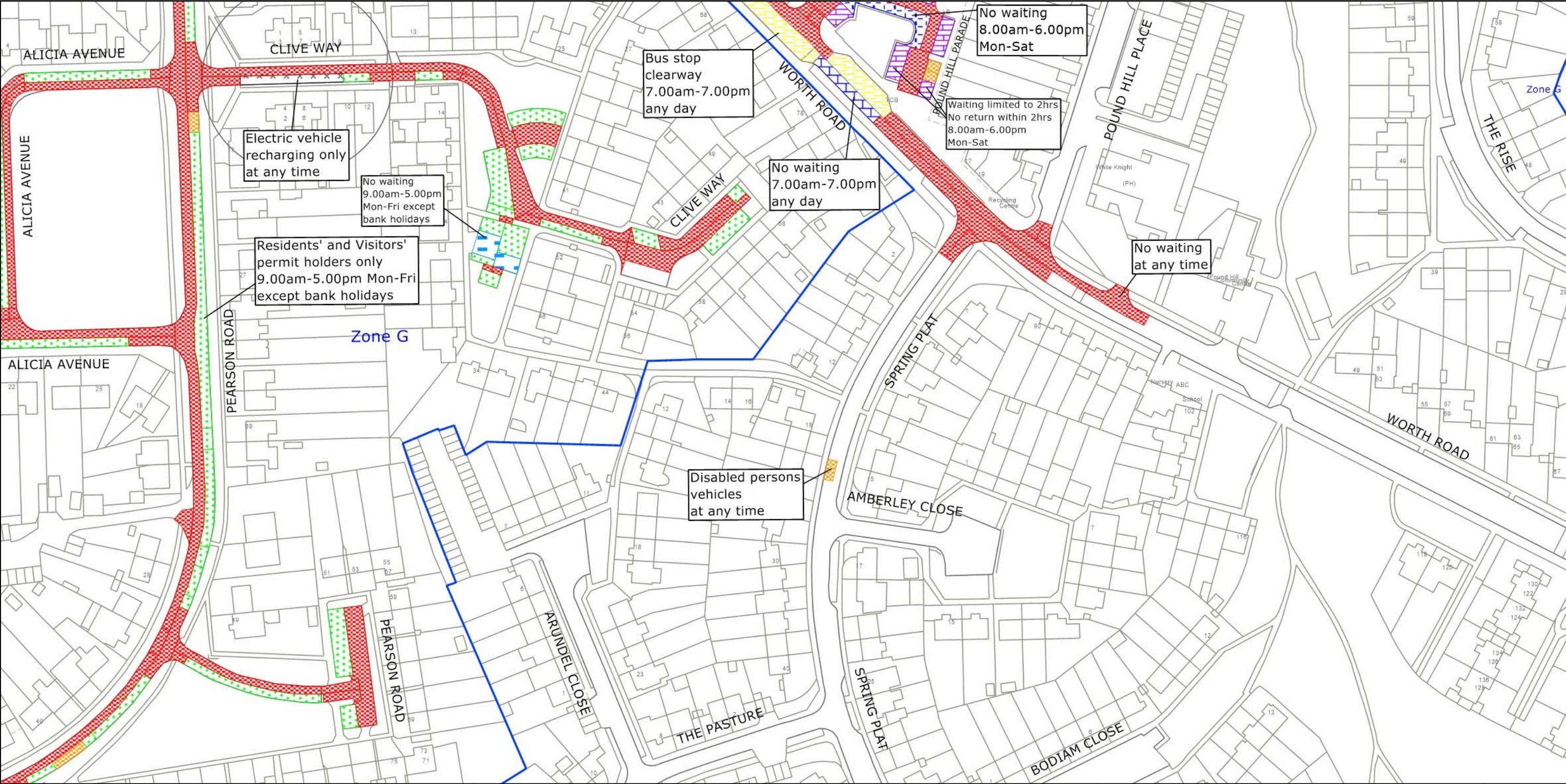
Reproduced from or based upon 2022 Ordnance Survey mapping with permission of the Controller of HMSO (c) Crown Copyright reserved.  
 Unauthorised reproduction infringes Crown copyright and may lead to prosecution or civil proceedings West Sussex County Council Licence No. 100018485

TILE REF NO:  
 TQ2936NWN

SHEET ISSUE NO 7  
 SHEET ACTIVE FROM - 18.07.2022

N  
  
 SCALE:  
 1:1250  
 at A3 size

PAGE 2 OF 2: PROPOSED CHANGES TO RESTRICTIONS (CIRCLED)



West Sussex County Council  
 Highways & Transport  
 The Grange  
 Tower Street  
 Chichester  
 West Sussex  
 PO19 1RH

CRAWLEY BOROUGH: POUND HILL SOUTH & WORTH WARD  
 PROPOSED WAITING RESTRICTIONS (11.11.2022)

TILE REF NO:  
 TQ2936NWN  
 SHEET ISSUE NO 8\_CRW9032  
 SHEET ACTIVE FROM - DD.MM.YYYY

N  
 SCALE:  
 1:1250  
 at A3 size

Reproduced from or based upon 2022 Ordnance Survey mapping with permission of the Controller of HMSO (c) Crown Copyright reserved. Unauthorised reproduction infringes Crown copyright and may lead to prosecution or civil proceedings West Sussex County Council Licence No. 100018485