

TRAFFIC REGULATION ORDER (TRO) CONSULTATION

HOR9001RC – Horsham District:Horsham, Broadbridge Heath, Pulborough & Upper Beeding – Electric Vehicle Charging Bays

17/11/22 – 8/12/22

Contents

Notice	Page 2
Statement of Reasons	Page 3
Draft Order	Page 5
Plan "c_horshamtq0518nes" - existing restrictions	Page 7
Plan "c_horshamtq0518nes" - proposals	Page 8
Plan "c_horshamtq1431ses" - existing restrictions	Page 9
Plan "c_horshamtq1431ses" - proposals	Page 10
Plan "c_horshamtq1631sws" - existing restrictions	Page 11
Plan "c_horshamtq1631sws" - proposals	Page 12
Plan "c_horshamtq1730sen" - existing restrictions	Page 13
Plan "c_horshamtq1730sen" - proposals	Page 14
Plan "c_horshamtq1731swn" - existing restrictions	Page 15
Plan "c_horshamtq1731swn" - proposals	Page 16
Plan "c_horshamtq1829nen" - existing restrictions	Page 17
Plan "c_horshamtq1829nen" - proposals	Page 18
Plan "c_horshamtq1830ses" - existing restrictions	Page 19
Plan "c_horshamtq1830ses" - proposals	Page 20
Plan "c_horshamtq1910nwn" - existing restrictions	Page 21
Plan "c_horshamtq1910nwn" - proposals	Page 22

WEST SUSSEX COUNTY COUNCIL
((HORSHAM DISTRICT) (PARKING PLACES & TRAFFIC REGULATION)
(CONSOLIDATION No. 2) ORDER 2006)
(VARIOUS PARISHES – VARIOUS ROADS: ELECTRIC VEHICLE CHARGING
AMENDMENT) ORDER 2022

NOTICE is hereby given that West Sussex County Council propose to make permanent Orders under the provisions of the Road Traffic Regulation Act 1984, the effect of which will be to introduce parking bays for use at any time only by electric vehicles being recharged on the following roads in Horsham, Broadbridge Heath, Pulborough and Upper Beeding:-

Horsham: Clarence Road – east side south of St John Road; Merryfield Drive – west side south of Ryecroft Drive; Rushams Road – north side west of North Parade; St Leonard’s Road – north side east of Comptons Lane;

Broadbridge Heath: Thelton Avenue - south side north of Bearsden Way;

Pulborough: Rivermead – east side opposite Little Dippers;

Upper Beeding: Priory Field – north side west of Church Lane

Full details of the proposals in this Notice can be viewed on our website www.westsussex.gov.uk/tro. The [website](http://www.westsussex.gov.uk/tro) includes a response form for comments or objections.

Paper copies of documents will not be available to view in council offices or libraries. People without access to a computer who wish to view details of the scheme should telephone the West Sussex County Council Contact Centre on 01243 642105 to receive the documents by post.

Any objections or comments about these proposals must be received by 8 December 2022. These may be sent via the response form on the website, in writing to: TRO Team, West Sussex County Council, The Grange, Tower Street, Chichester, PO19 1RH; or by e-mail to: tro.team@westsussex.gov.uk. All correspondence should be addressed to the undersigned, quoting the reference TRO/HOR9001/RC. Only correspondence including a full name and address will be considered.

Dated this 17th November 2022
Director of Law & Assurance
County Hall
Chichester

WEST SUSSEX COUNTY COUNCIL
((HORSHAM DISTRICT) (PARKING PLACES & TRAFFIC REGULATION)
(CONSOLIDATION No. 2) ORDER 2006)
(VARIOUS PARISHES – VARIOUS ROADS: ELECTRIC VEHICLE CHARGING
AMENDMENT) ORDER 2022

Statement of Reasons for Proposing to Make the Order

West Sussex County Council proposes to make a permanent Traffic Regulation Order the effect of which will be to introduce parking bays for use at any time only by electric vehicles being recharged on the following roads in Horsham, Broadbridge Heath, Pulborough and Upper Beeding:-

Horsham: Clarence Road – east side south of St John Road; Merryfield Drive – west side south of Ryecroft Drive; Rushams Road – north side west of North Parade; St Leonard’s Road – north side east of Comptons Lane;
Broadbridge Heath: Thelton Avenue - south side north of Bearsden Way;
Pulborough: Rivermead – east side opposite Little Dippers;
Upper Beeding: Priory Field – north side west of Church Lane

West Sussex County Council is committed to encouraging the use of electric vehicles and to providing charging facilities to make their use as convenient as possible. A partnership agreement has been entered into with Connected Kerb, who will meet the cost of installing and maintaining electric vehicle charging points in car parks and on-street locations across the county.

More information about the project and how the charge points will operate is available on the Electric Vehicle page of the West Sussex County Council website.

Following local consultation, the first charging points are proposed at locations where existing need has been identified. To ensure the charging points are not obstructed by parked petrol/diesel vehicles, or by electric vehicles which are not being charged, it is proposed to prohibit parking by any vehicle except an electric vehicle on charge at the locations of the new charging points.

The Order is therefore proposed to improve the amenities of the area through which the road runs.

The attached table lists the roads and provides an index of the plans that are the subject of the proposed Order.

Director of Law & Assurance
County Hall
Chichester

Road name	Plan Number
Clarence Road	TQ1730SEN
Merryfield Drive	TQ1631SWS
Priory Field	TQ1910NWN
Rivermead	TQ0518NES
Rushams Road	TQ1731SWN
St Leonard's Road	TQ1829NEN & TQ1830SES
Thelton Avenue	TQ1431SES

WEST SUSSEX COUNTY COUNCIL
((HORSHAM DISTRICT) (PARKING PLACES & TRAFFIC REGULATION)
(CONSOLIDATION No. 2) ORDER 2006)
(VARIOUS PARISHES – VARIOUS ROADS: ELECTRIC VEHICLE CHARGING
AMENDMENT) ORDER 2022

West Sussex County Council in exercise of their powers under Sections 1 (a) 2 (1) and (2), 4 (2), 45. 46. 49 and 53 and Part IV of Schedule 9 of the Road Traffic Regulation Act 1984 ("the Act") as amended and of all other enabling powers and after consultation with the Chief Officer of Police in accordance with Part III of Schedule 9 to the Act hereby make the following Order:-

1. The Order shall come into operation on the X day of X 2022 and may be cited as "West Sussex County Council ((Horsham District) (Parking Places & Traffic Regulation) (Consolidation No. 2) Order 2006) (Various Parishes – Various Roads) (Electric Vehicle Charging Amendment) Order 2022".
2. The West Sussex County Council (Horsham District) (Parking Places & Traffic Regulation) (Consolidation No. 2) Order 2006 is hereby amended by inserting into Article 3.1 the additional term of interpretation specified in the First Schedule to This Order.
3. The West Sussex County Council (Horsham District) (Parking Places & Traffic Regulation) (Consolidation No. 2) Order 2006 is hereby amended by the deletion from it of the plans in the Second Schedule to this Order and the substitution of the plans attached in the Third Schedule to this Order and the insertion into it of the plan attached in the Fourth Schedule to this Order.

FIRST SCHEDULE
Additional Terms of Interpretation

"Electric Vehicle Recharging" means an electrically powered vehicle attached to and receiving electric charge from a public electric vehicle charging point installed and operated by West Sussex County Council or their authorised service provider.

SECOND SCHEDULE
Plans to be Deleted

TQ0518NES (Issue Number 1)
TQ1631SWS (Issue Number 3)
TQ1730SEN (Issue Number 10)
TQ1731SWN (Issue Number 9)
TQ1829NEN (Issue Number 4)
TQ1830SES (Issue Number 3)
TQ1910NWN (Issue Number 4)

THIRD SCHEDULE
Plans to be substituted
(as attached)

TQ0518NES (Issue Number 2)
TQ1631SWS (Issue Number 4)
TQ1730SEN (Issue Number 11)
TQ1731SWN (Issue Number 10)
TQ1829NEN (Issue Number 5)
TQ1830SES (Issue Number 4)
TQ1910NWN (Issue Number 5)

FOURTH SCHEDULE
Plan to be Inserted
(as attached)

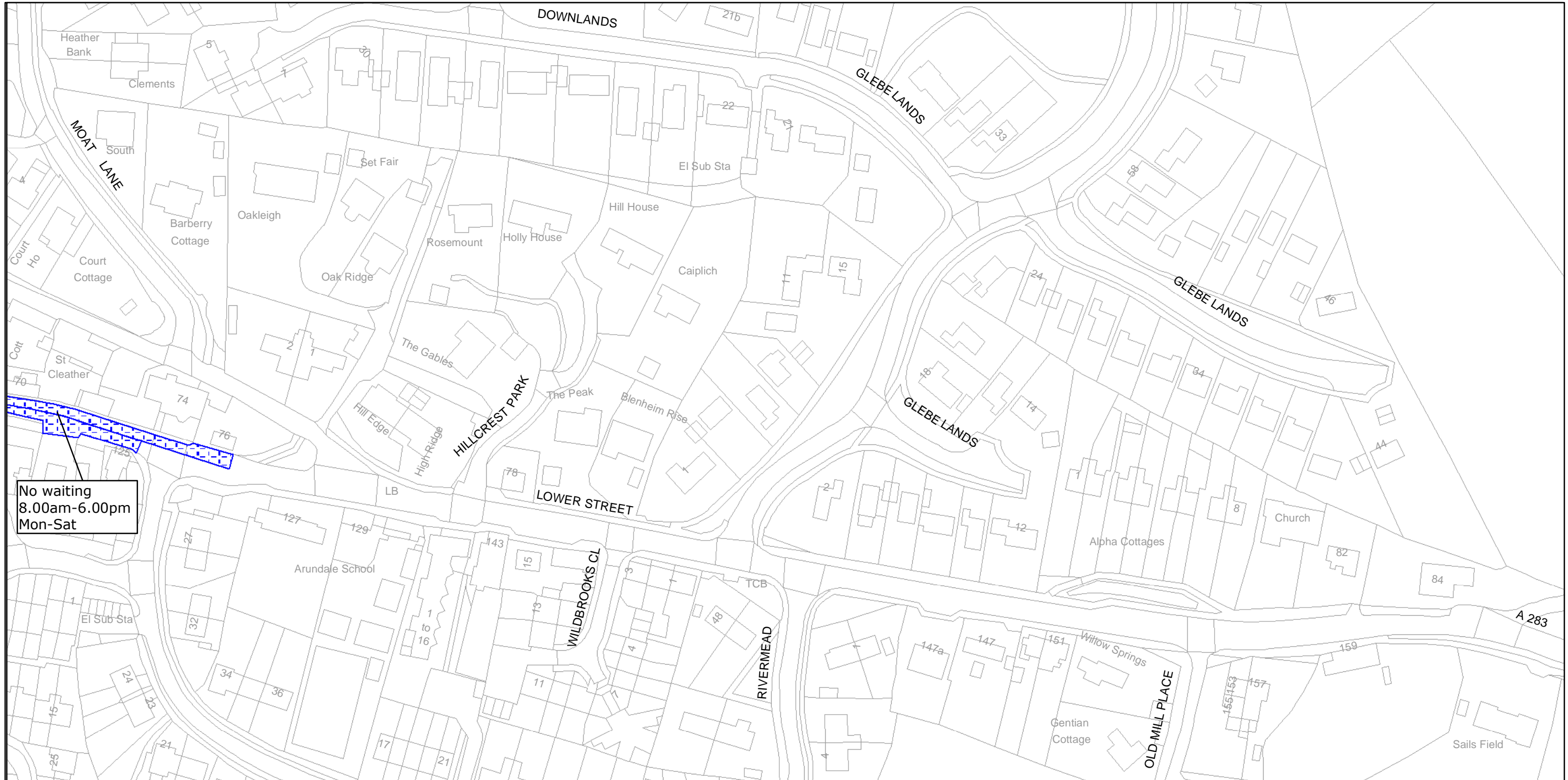
TQ1431SES (Issue Number 1)

For and on behalf of WEST SUSSEX COUNTY COUNCIL

Authorised Signatory:

NAME:

DATE MADE:



No waiting
8.00am-6.00pm
Mon-Sat



West Sussex County Council
Highways & Transport
The Grange
Tower Street
Chichester
West Sussex
PO19 1RH

HORSHAM DISTRICT: PULBOROUGH
WAITING RESTRICTIONS

TILE REF NO:
TQ0518NES

SHEET ISSUE NO 1
SHEET ACTIVE FROM - 16/08/2006



SCALE:
1:1250
at A3 size

Reproduced from or based upon 2006 Ordnance Survey mapping with permission of the Controller of HMSO (c) Crown Copyright reserved. Unauthorised reproduction infringes Crown copyright and may lead to prosecution or civil proceedings West Sussex County Council Licence No. 100018485

PAGE 2 OF 2: PROPOSED CHANGES TO RESTRICTIONS (CIRCLED)



West Sussex County Council
 Highways & Transport
 The Grange
 Tower Street
 Chichester
 West Sussex
 PO19 1RH

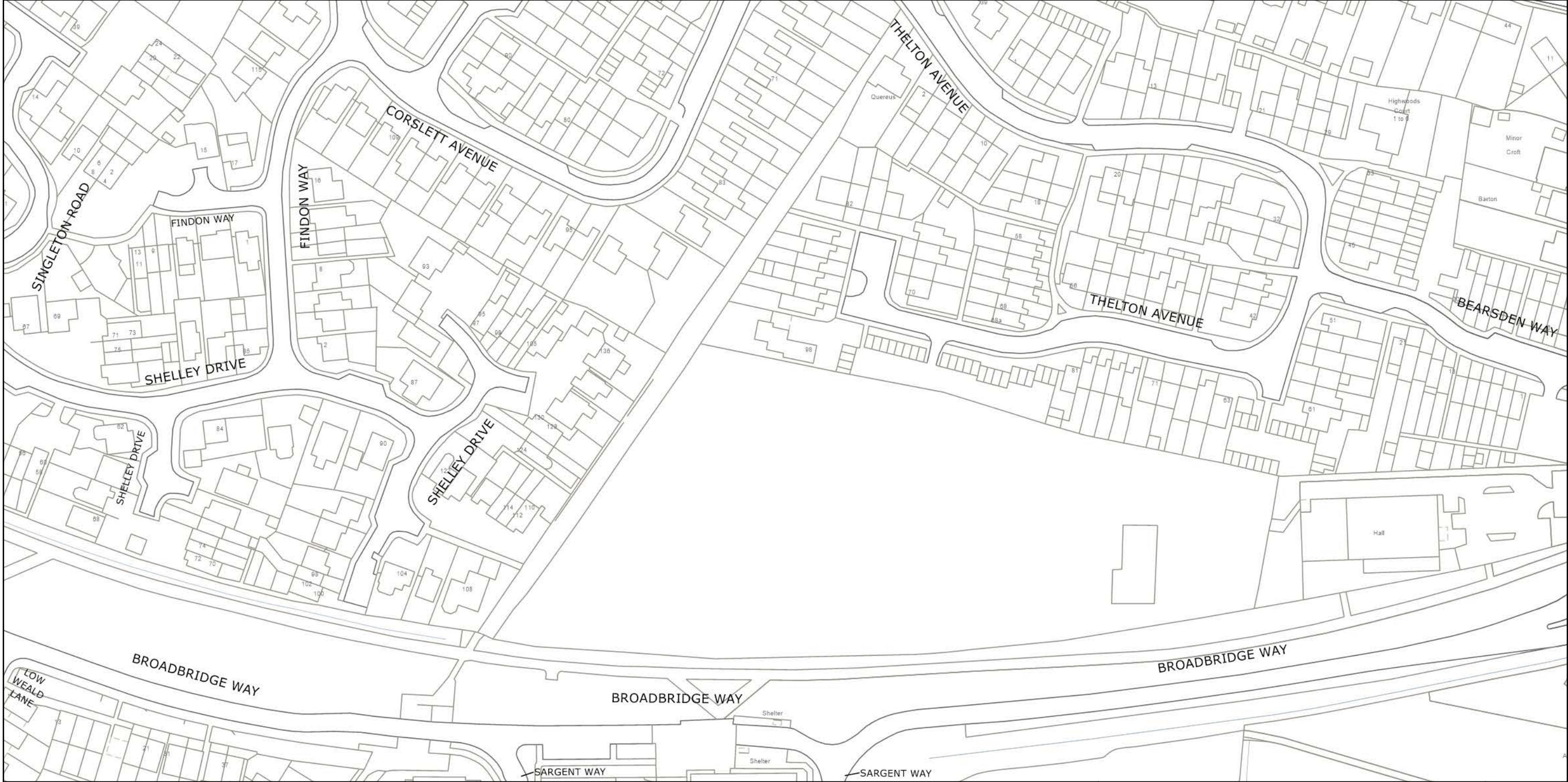
HORSHAM DISTRICT: PULBOROUGH
 PROPOSED WAITING RESTRICTIONS (26.10.2022)

TILE REF NO:
TQ0518NES
 SHEET ISSUE NO 2_HOR9001
 SHEET ACTIVE FROM - DD.MM.YYYY

N

 SCALE:
 1:1250
 at A3 size

Reproduced from or based upon 2022 Ordnance Survey mapping with permission of the Controller of HMSO (c) Crown Copyright reserved. Unauthorised reproduction infringes Crown copyright and may lead to prosecution or civil proceedings West Sussex County Council Licence No. 100018485



West Sussex County Council
Highways & Transport
The Grange
Tower Street
Chichester
West Sussex
PO19 1RH

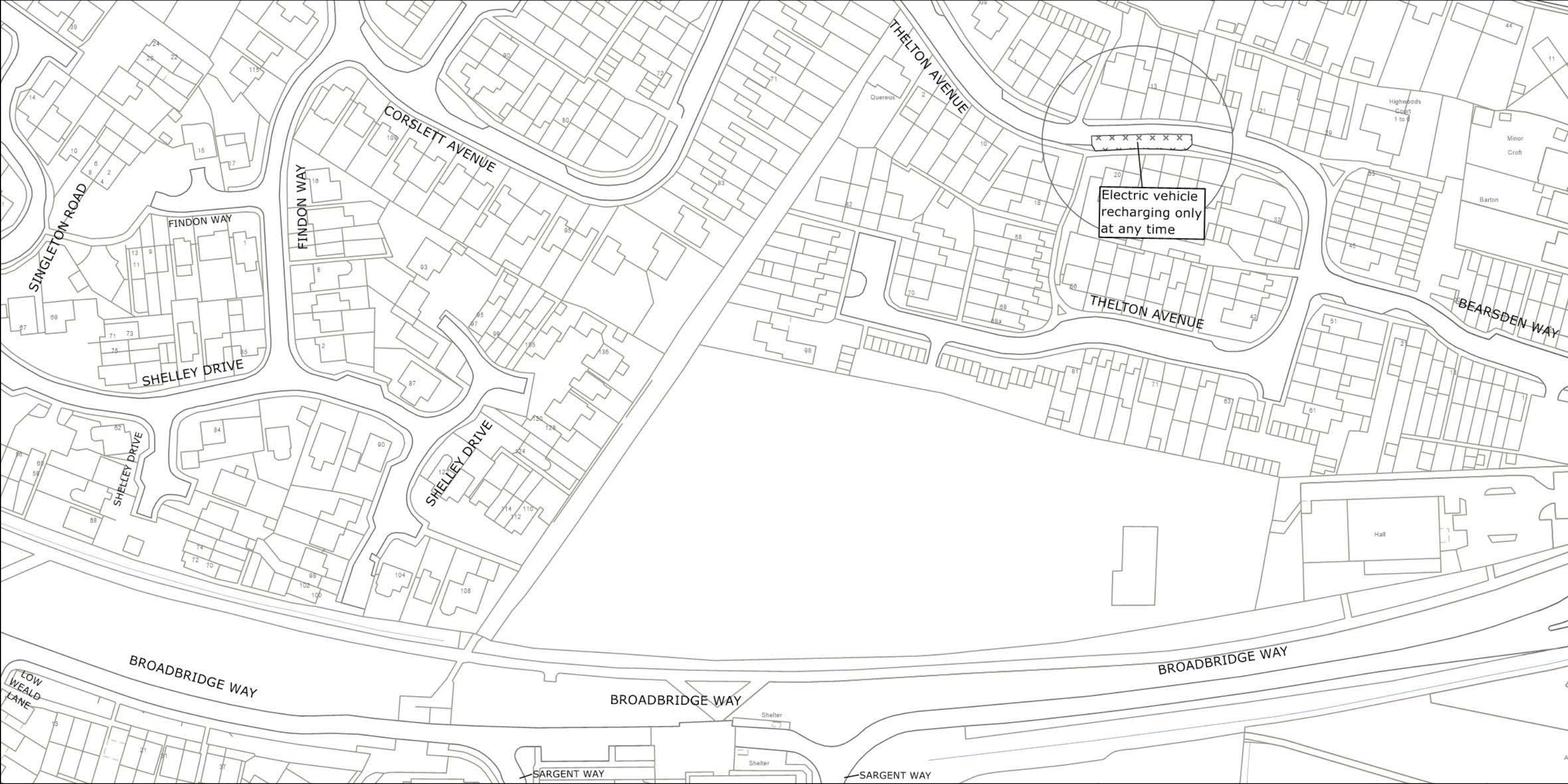
HORSHAM DISTRICT: BROADBRIDGE HEATH
NO EXISTING WAITING RESTRICTIONS

TILE REF NO:
TQ1431SES
SHEET ISSUE NO
SHEET ACTIVE FROM -

N
SCALE:
1:1250
at A3 size

Reproduced from or based upon 2022 Ordnance Survey mapping with permission of the Controller of HMSO (c) Crown Copyright reserved. Unauthorised reproduction infringes Crown copyright and may lead to prosecution or civil proceedings West Sussex County Council Licence No. 100018485

PAGE 2 OF 2: PROPOSED CHANGES TO RESTRICTIONS (CIRCLED)



West Sussex County Council
 Highways & Transport
 The Grange
 Tower Street
 Chichester
 West Sussex
 PO19 1RH

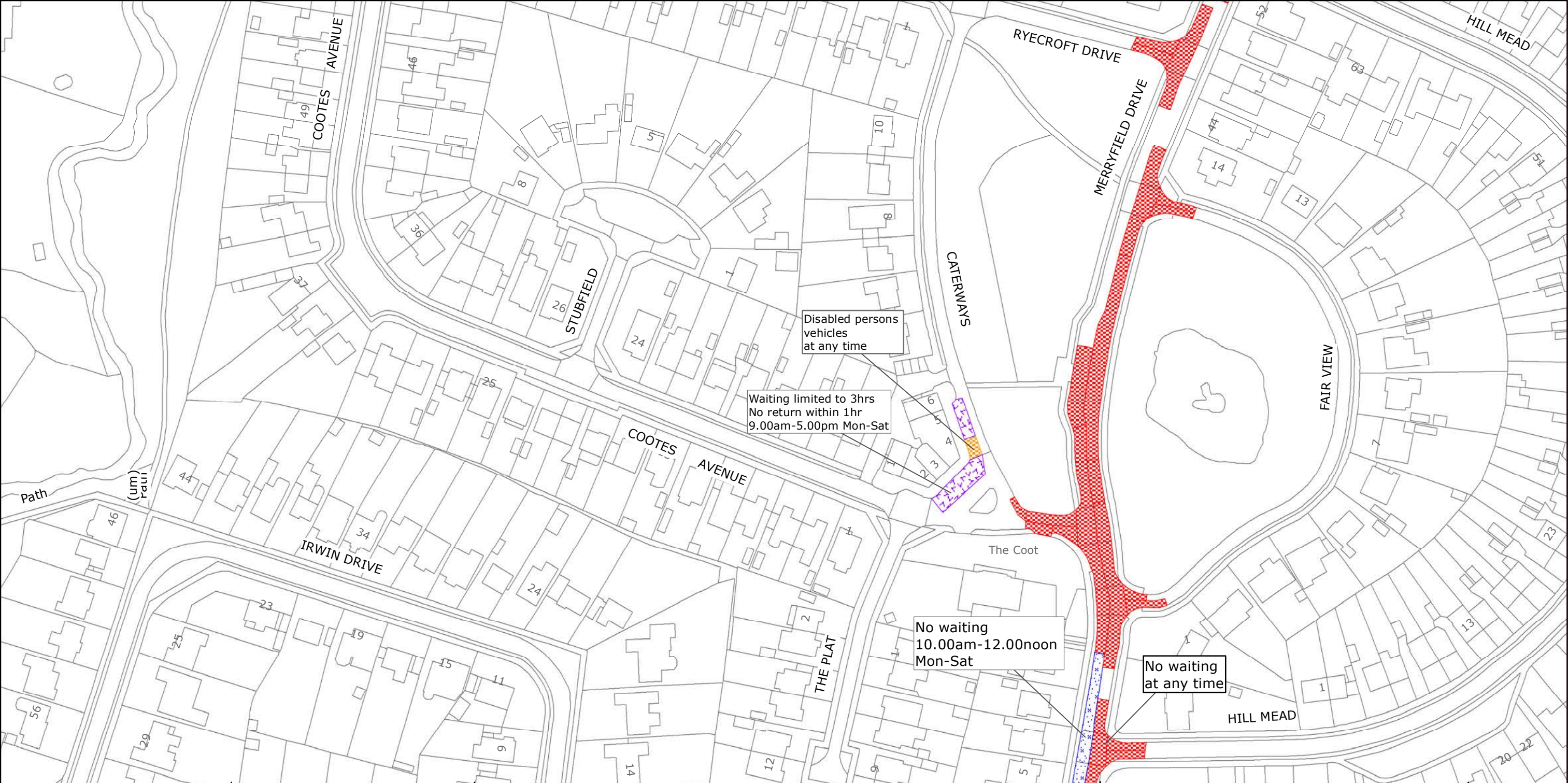
HORSHAM DISTRICT: BROADBRIDGE HEATH
 PROPOSED WAITING RESTRICTIONS (26.10.2022)

TILE REF NO:
 TQ1431SES
 SHEET ISSUE NO 1a_HOR9001
 SHEET ACTIVE FROM - DD.MM.YYYY

N

 SCALE:
 1:1250
 at A3 size

Reproduced from or based upon 2022 Ordnance Survey mapping with permission of the Controller of HMSO (c) Crown Copyright reserved. Unauthorised reproduction infringes Crown copyright and may lead to prosecution or civil proceedings West Sussex County Council Licence No. 100018485



West Sussex County Council
 Highways & Transport
 The Grange
 Tower Street
 Chichester
 West Sussex
 PO19 1RH

HORSHAM DISTRICT: HORSHAM
 WAITING RESTRICTIONS

Reproduced from or based upon 2018 Ordnance Survey mapping with permission of the Controller of HMSO (c) Crown Copyright reserved.
 Unauthorised reproduction infringes Crown copyright and may lead to prosecution or civil proceedings West Sussex County Council Licence No. 100018485

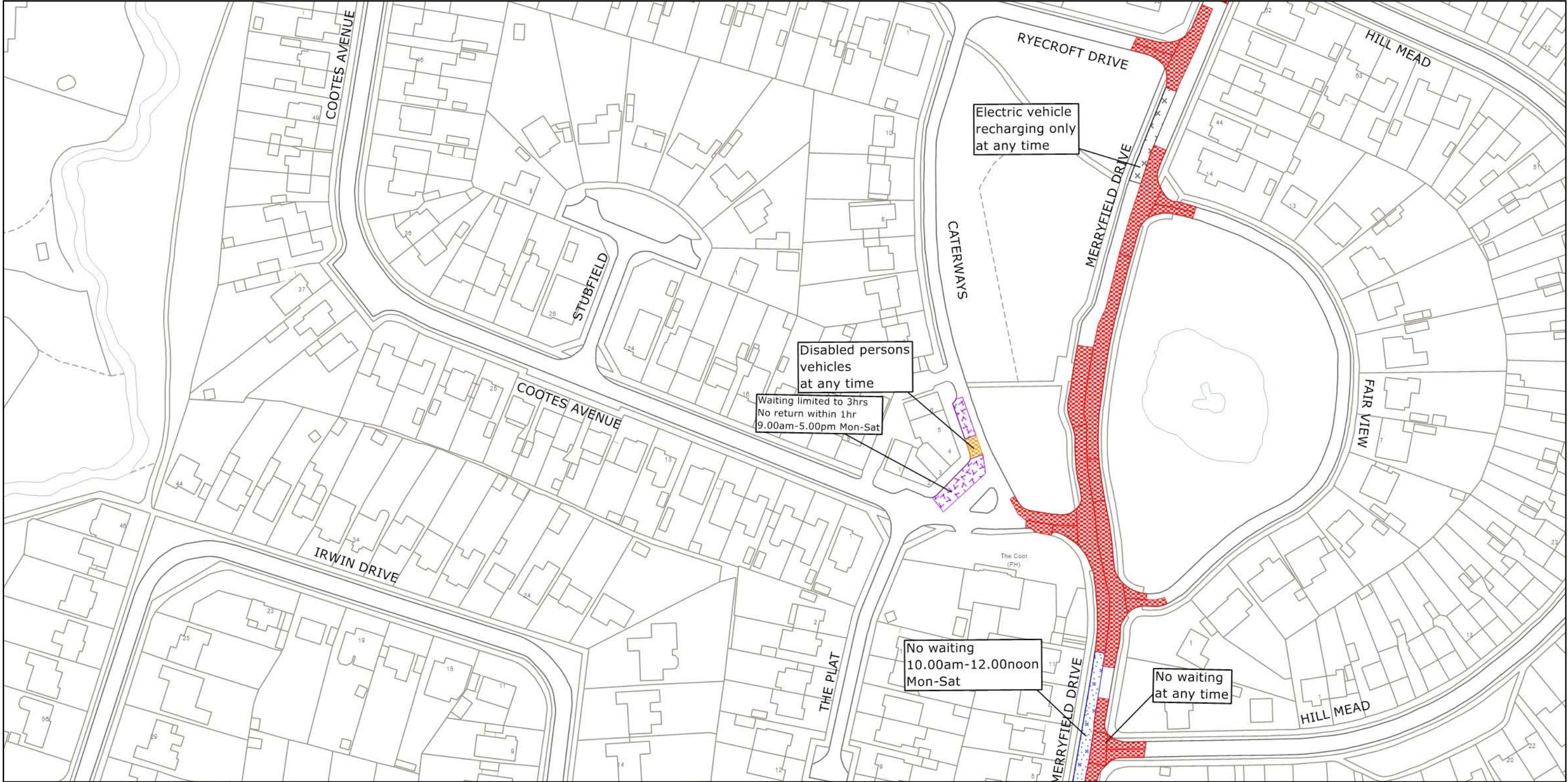
TILE REF NO:
 TQ1631SWS

SHEET ISSUE NO 3
 SHEET ACTIVE FROM - 03/04/2018

N

 SCALE:
 1:1250
 at A3 size

PAGE 2 OF 2: PROPOSED CHANGES TO RESTRICTIONS (CIRCLED)



West Sussex County Council
 Highways & Transport
 The Grange
 Tower Street
 Chichester
 West Sussex
 PO19 1RH

HORSHAM DISTRICT: HORSHAM
 PROPOSED WAITING RESTRICTIONS (26.10.2022)

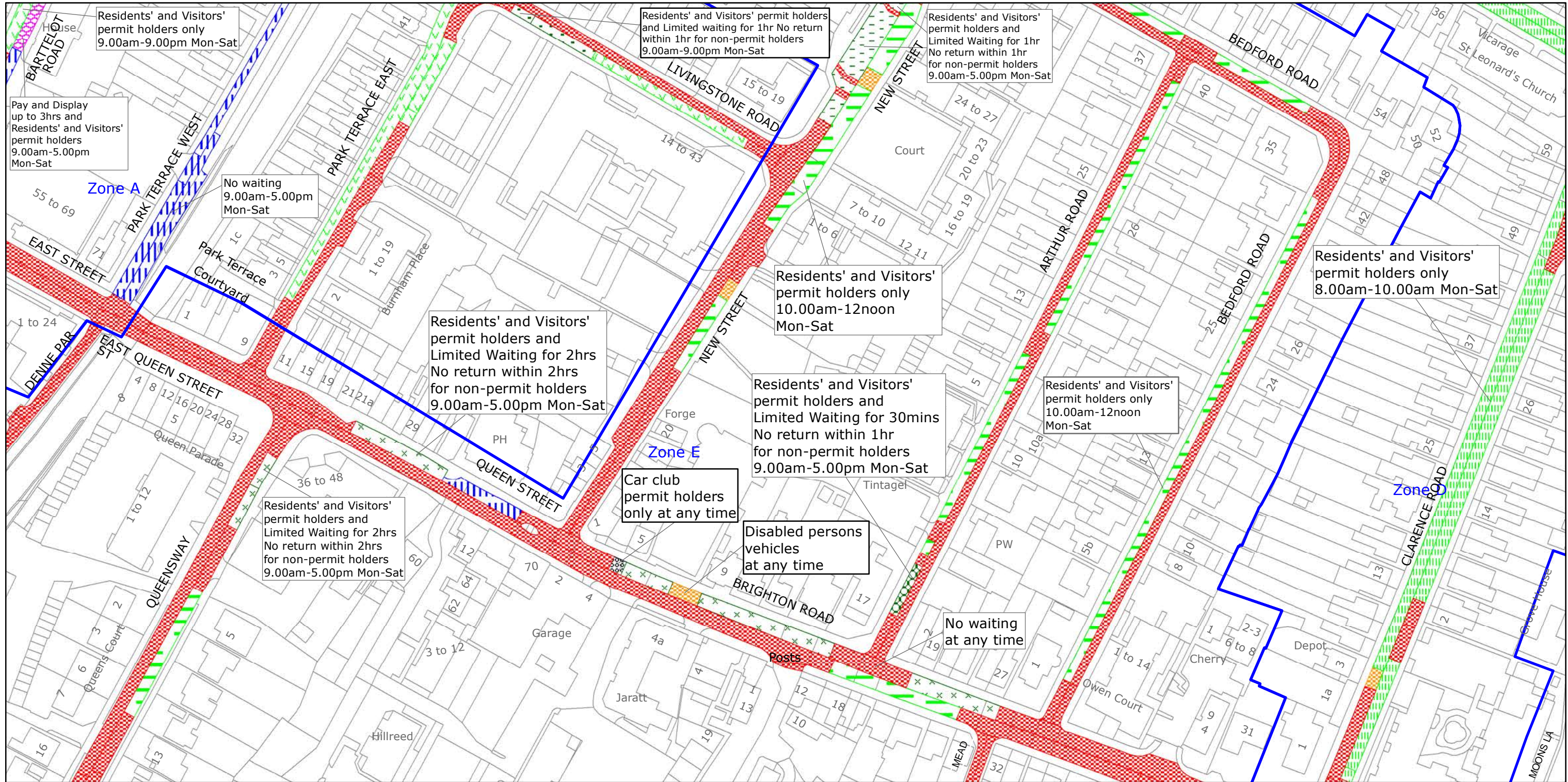
TILE REF NO:
 TQ1631SWS
 SHEET ISSUE NO 4_HOR9001
 SHEET ACTIVE FROM - DD.MM.YYYY

N

 SCALE:
 1:1250
 at A3 size

Reproduced from or based upon 2022 Ordnance Survey mapping with permission of the Controller of HMSO (c) Crown Copyright reserved. Unauthorised reproduction infringes Crown copyright and may lead to prosecution or civil proceedings West Sussex County Council Licence No. 100018485

PAGE 1 OF 2: EXISTING RESTRICTIONS ONLY



West Sussex County Council
 Highways & Transport
 The Grange
 Tower Street
 Chichester
 West Sussex
 PO19 1RH

HORSHAM DISTRICT: HORSHAM
 WAITING RESTRICTIONS

Reproduced from or based upon 2021 Ordnance Survey mapping with permission of the Controller of HMSO (c) Crown Copyright reserved.
 Unauthorised reproduction infringes Crown copyright and may lead to prosecution or civil proceedings West Sussex County Council Licence No. 100018485

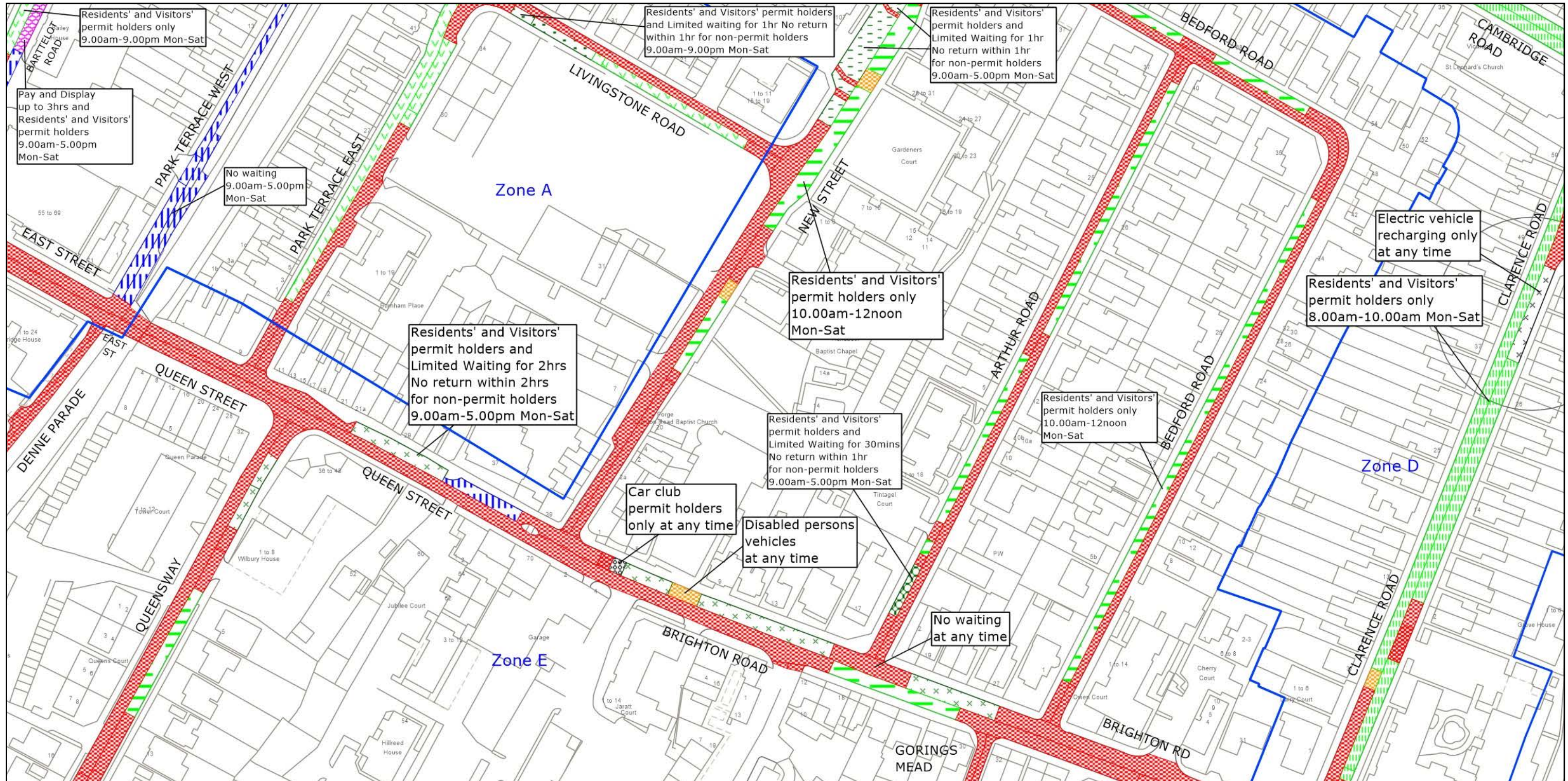
TILE REF NO:
 TQ1730SEN

SHEET ISSUE NO 10
 SHEET ACTIVE FROM - 15.03.2021



SCALE:
 1:1250
 at A3 size


PAGE 2 OF 2: PROPOSED CHANGES TO RESTRICTIONS (CIRCLED)



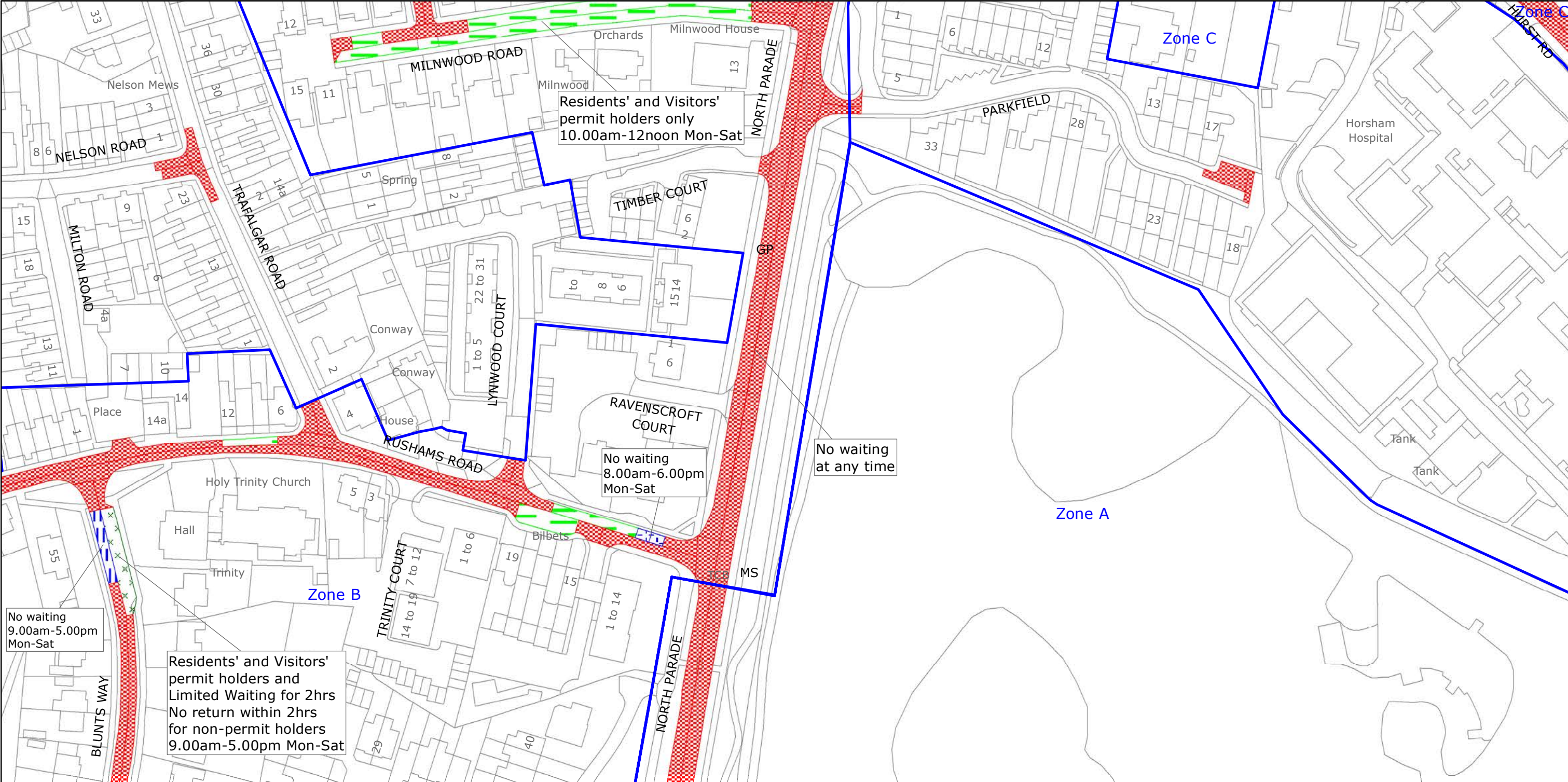
West Sussex County Council
 Highways & Transport
 The Grange
 Tower Street
 Chichester
 West Sussex
 PO19 1RH

HORSHAM DISTRICT: HORSHAM
 PROPOSED WAITING RESTRICTIONS (26.10.2022)

TILE REF NO:
 TQ1730SEN
 SHEET ISSUE NO 11a_HOR9001
 SHEET ACTIVE FROM - DD.MM.YYYY



Reproduced from or based upon 2022 Ordnance Survey mapping with permission of the Controller of HMSO (c) Crown Copyright reserved. Unauthorised reproduction infringes Crown copyright and may lead to prosecution or civil proceedings West Sussex County Council Licence No. 100018485



West Sussex County Council
 Highways & Transport
 The Grange
 Tower Street
 Chichester
 West Sussex
 PO19 1RH

HORSHAM DISTRICT: HORSHAM
 WAITING RESTRICTIONS

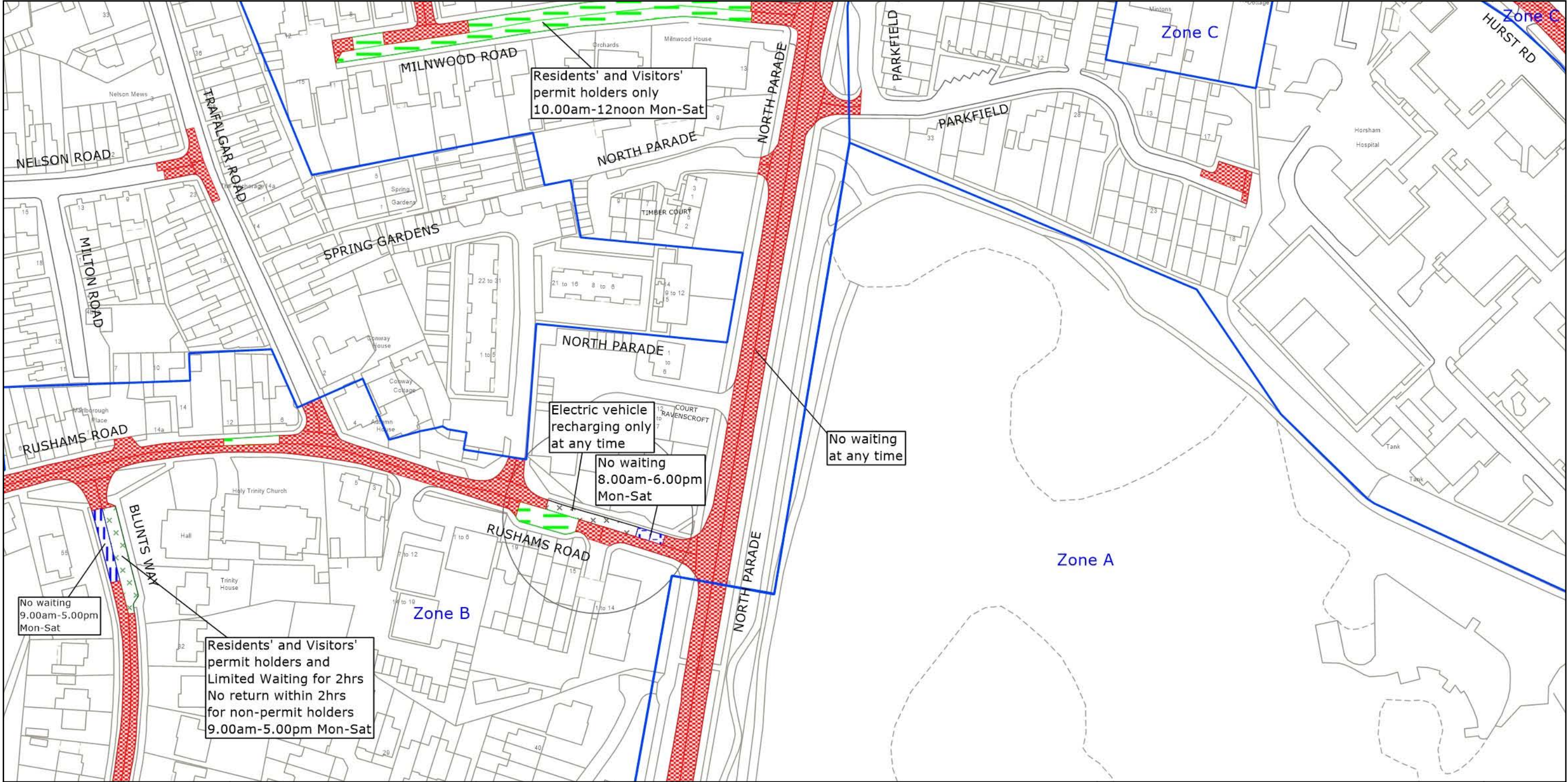
TILE REF NO:
 TQ1731SWN
 SHEET ISSUE NO 9
 SHEET ACTIVE FROM - 01.08.2022

N

 SCALE:
 1:1250
 at A3 size

Reproduced from or based upon 2022 Ordnance Survey mapping with permission of the Controller of HMSO (c) Crown Copyright reserved.
 Unauthorised reproduction infringes Crown copyright and may lead to prosecution or civil proceedings West Sussex County Council Licence No. 100018485

PAGE 2 OF 2: PROPOSED CHANGES TO RESTRICTIONS (CIRCLED)



West Sussex County Council
 Highways & Transport
 The Grange
 Tower Street
 Chichester
 West Sussex
 PO19 1RH

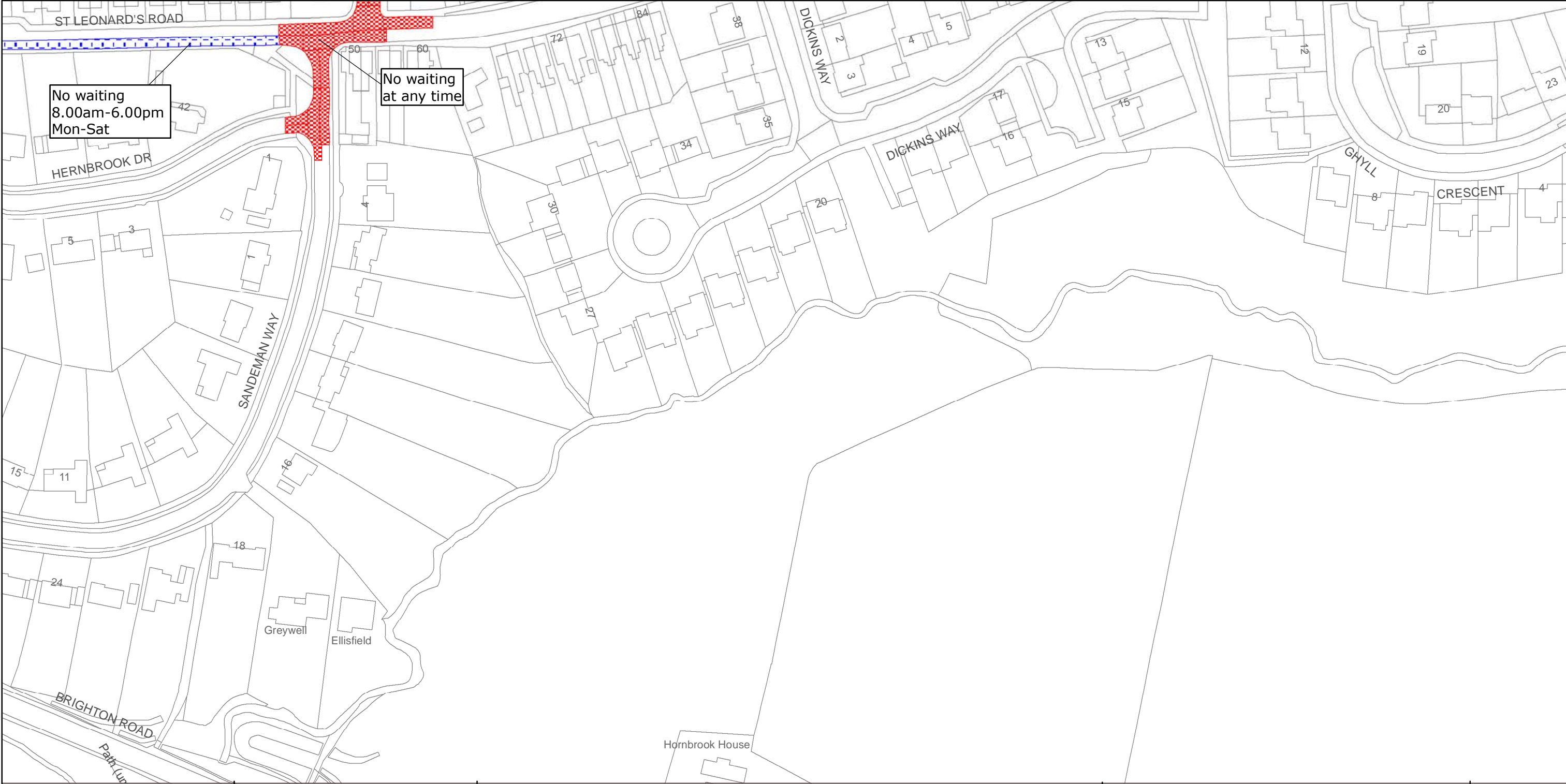
HORSHAM DISTRICT: HORSHAM
 PROPOSED WAITING RESTRICTIONS (26.10.2022)

TILE REF NO:
 TQ1731SWN
 SHEET ISSUE NO 10_HOR9001
 SHEET ACTIVE FROM - DD.MM.YYYY

N

 SCALE:
 1:1250
 at A3 size

Reproduced from or based upon 2022 Ordnance Survey mapping with permission of the Controller of HMSO (c) Crown Copyright reserved. Unauthorised reproduction infringes Crown copyright and may lead to prosecution or civil proceedings West Sussex County Council Licence No. 100018485



West Sussex County Council
 Highways & Transport
 The Grange
 Tower Street
 Chichester
 West Sussex
 PO19 1RH

HORSHAM DISTRICT: HORSHAM
 WAITING RESTRICTIONS

TILE REF NO:
 TQ1829NEN

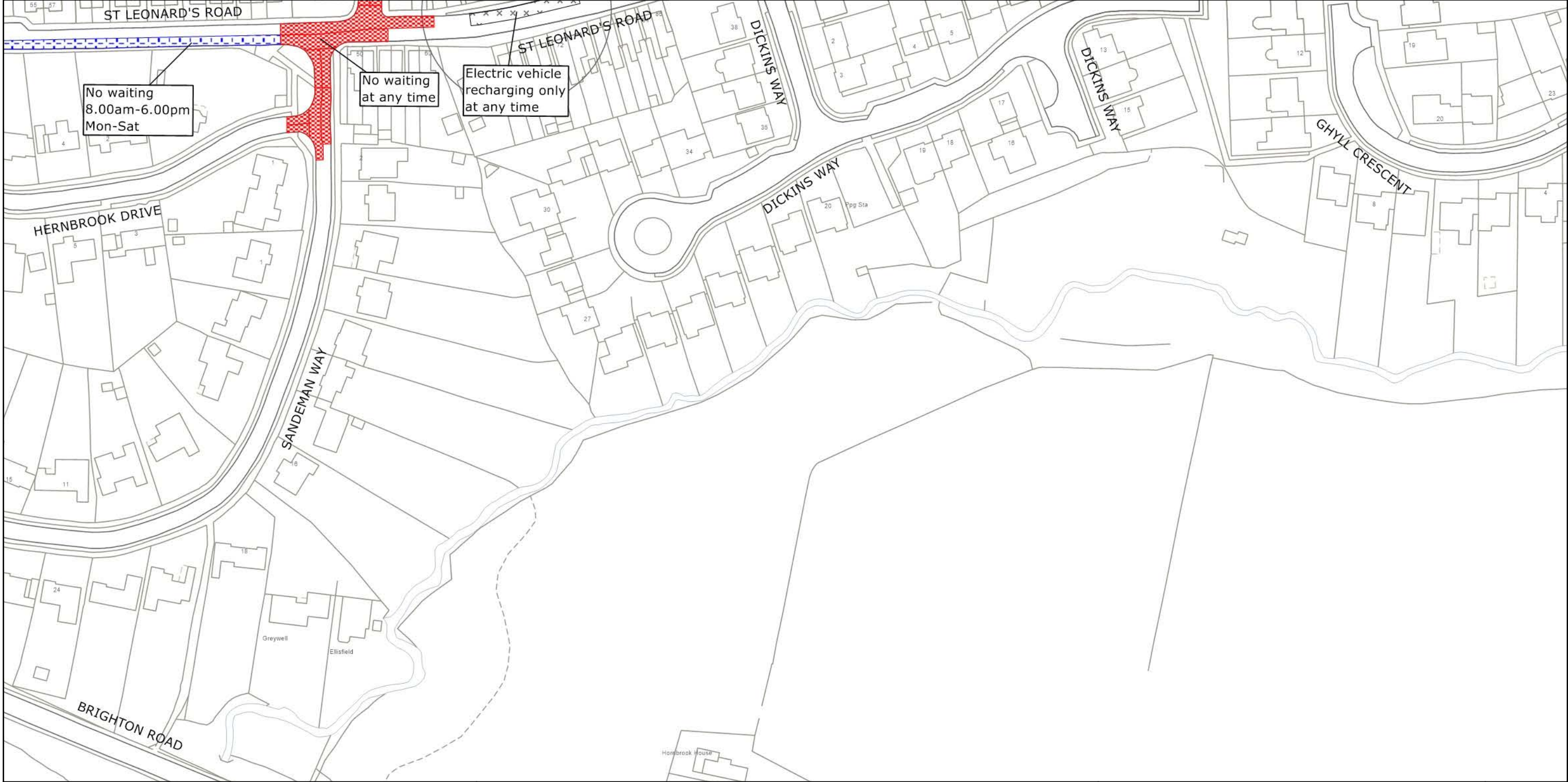
SHEET ISSUE NO 3
 SHEET ACTIVE FROM - 11/05/2015



SCALE:
 1:1250
 at A3 size

Reproduced from or based upon 2013 Ordnance Survey material with permission of the Controller of HMSO (c) Crown Copyright reserved. Unauthorised reproduction infringes Crown copyright and may lead to prosecution or civil proceedings West Sussex County Council Licence No. 100023447


PAGE 2 OF 2: PROPOSED CHANGES TO RESTRICTIONS (CIRCLED)



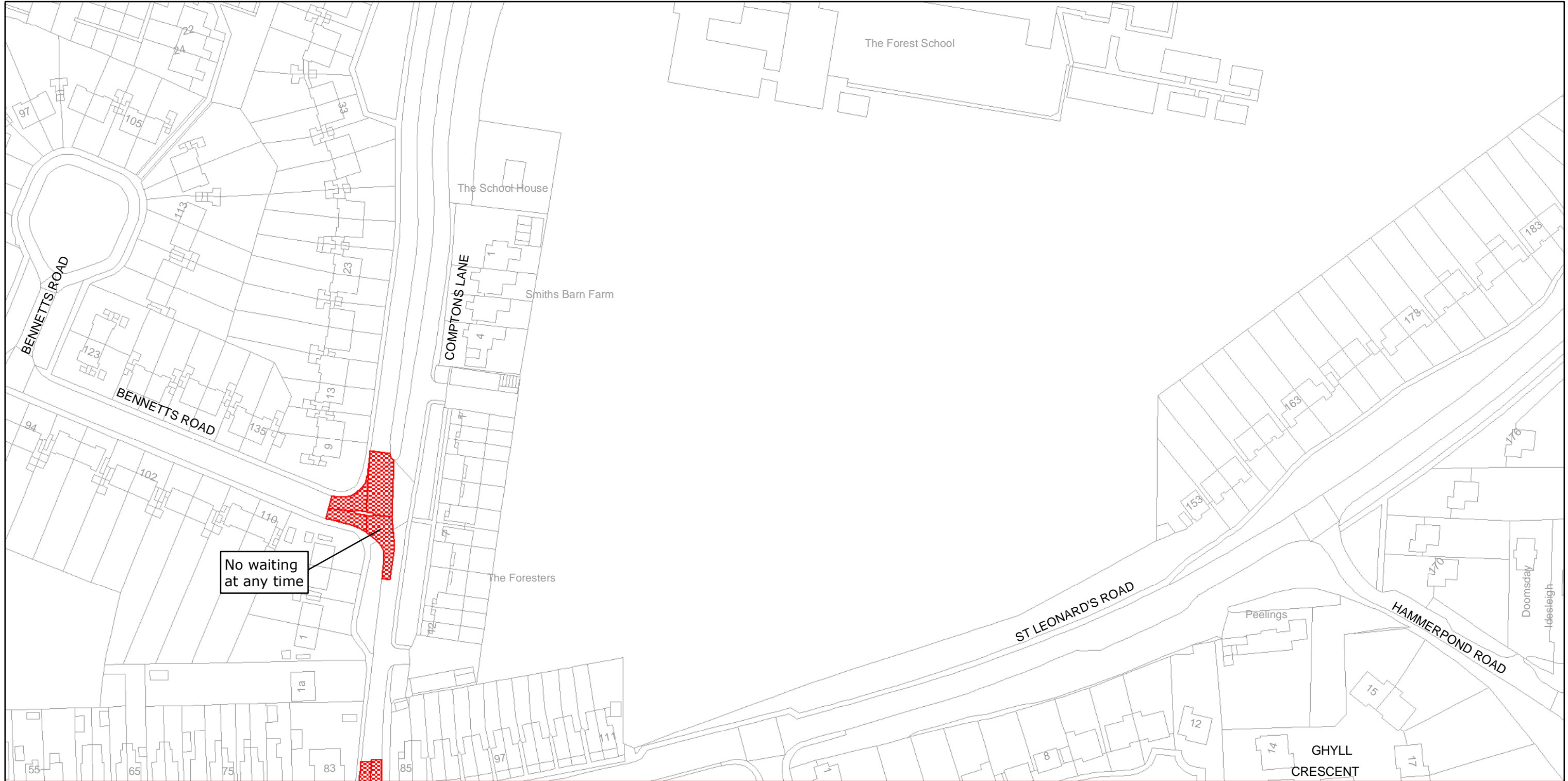
West Sussex County Council
 Highways & Transport
 The Grange
 Tower Street
 Chichester
 West Sussex
 PO19 1RH

HORSHAM DISTRICT: HORSHAM
 PROPOSED WAITING RESTRICTIONS (26.10.2022)

TILE REF NO:
 TQ1829NEN
 SHEET ISSUE NO 4_HOR9001
 SHEET ACTIVE FROM - DD.MM.YYYY



Reproduced from or based upon 2022 Ordnance Survey mapping with permission of the Controller of HMSO (c) Crown Copyright reserved. Unauthorised reproduction infringes Crown copyright and may lead to prosecution or civil proceedings West Sussex County Council Licence No. 100018485



West Sussex County Council
Highways & Transport
The Grange
Tower Street
Chichester
West Sussex
PO19 1RH

HORSHAM DISTRICT: HORSHAM

WAITING RESTRICTIONS

TILE REF NO:
TQ1830SES

SHEET ISSUE NO 3

SHEET ACTIVE FROM - 16/08/2006

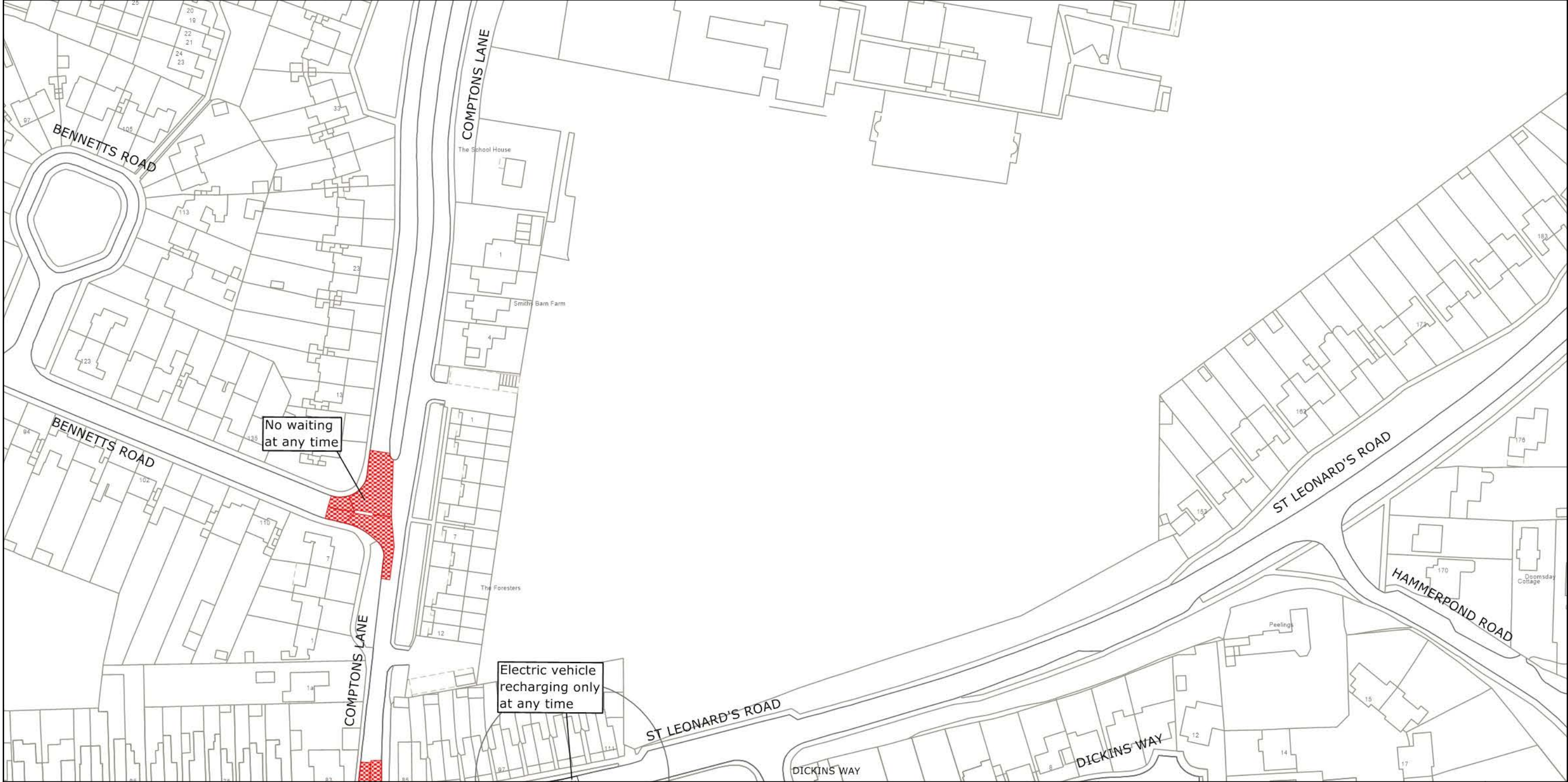


SCALE:
1:1250

at A3 size

Reproduced from or based upon 2006 Ordnance Survey mapping with permission of the Controller of HMSO (c) Crown Copyright reserved.
Unauthorised reproduction infringes Crown copyright and may lead to prosecution or civil proceedings West Sussex County Council Licence No. 100018485

PAGE 2 OF 2: PROPOSED CHANGES TO RESTRICTIONS (CIRCLED)



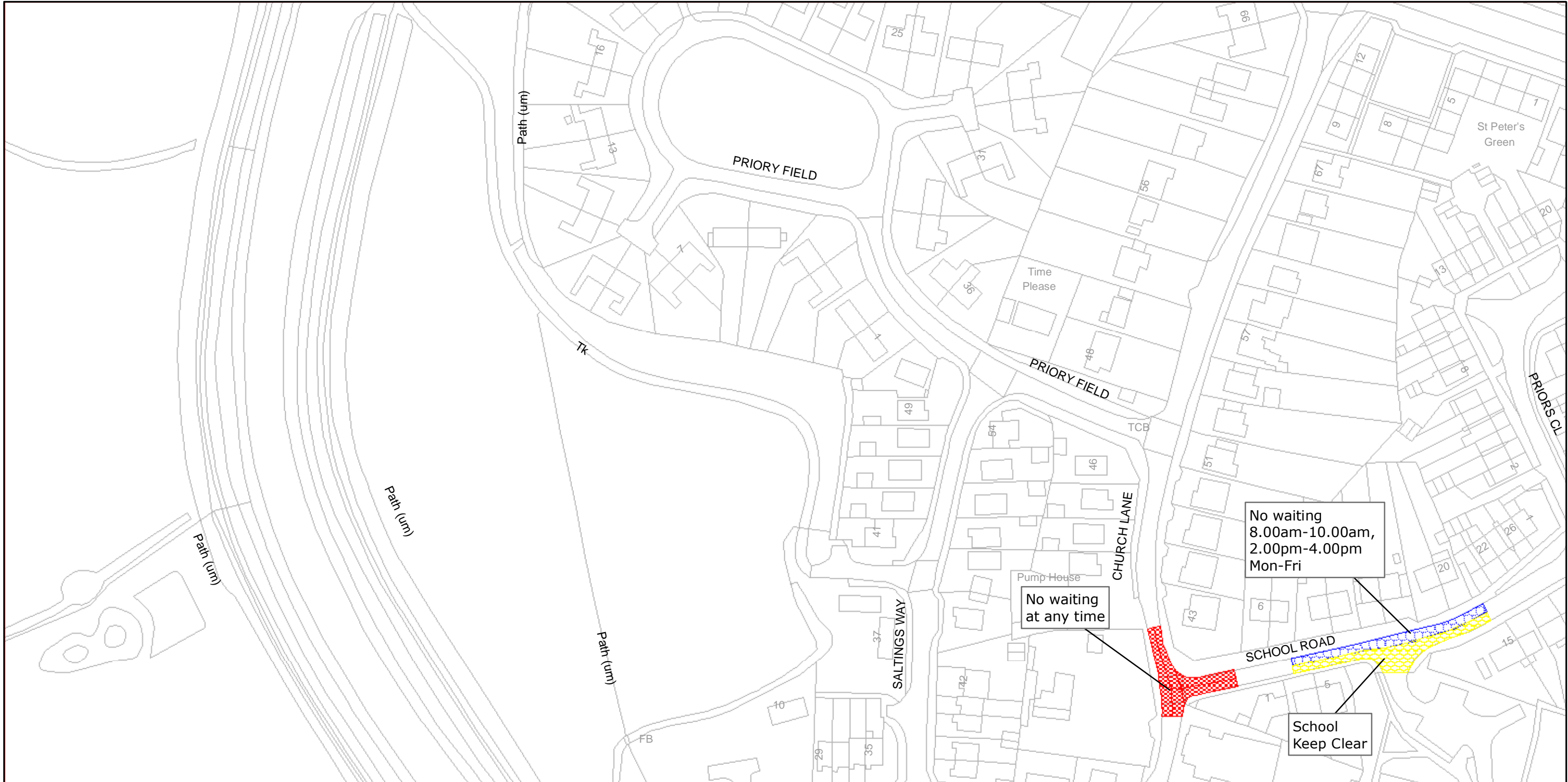
West Sussex County Council
Highways & Transport
The Grange
Tower Street
Chichester
West Sussex
PO19 1RH

HORSHAM DISTRICT: HORSHAM
PROPOSED WAITING RESTRICTIONS (26.10.2022)

TILE REF NO:
TQ1830SES
SHEET ISSUE NO 4_HOR9001
SHEET ACTIVE FROM - DD.MM.YYYY

N
SCALE:
1:1250
at A3 size

Reproduced from or based upon 2022 Ordnance Survey mapping with permission of the Controller of HMSO (c) Crown Copyright reserved. Unauthorised reproduction infringes Crown copyright and may lead to prosecution or civil proceedings West Sussex County Council Licence No. 100018485



West Sussex County Council
 Infrastructure
 The Grange
 Tower Street
 Chichester
 West Sussex
 PO19 1RH


HORSHAM DISTRICT: UPPER BEEDING
 WAITING RESTRICTIONS

Reproduced from or based upon 2008 Ordnance Survey mapping with permission of the Controller of HMSO (c) Crown Copyright reserved.
 Unauthorised reproduction infringes Crown copyright and may lead to prosecution or civil proceedings West Sussex County Council Licence No. 100023447

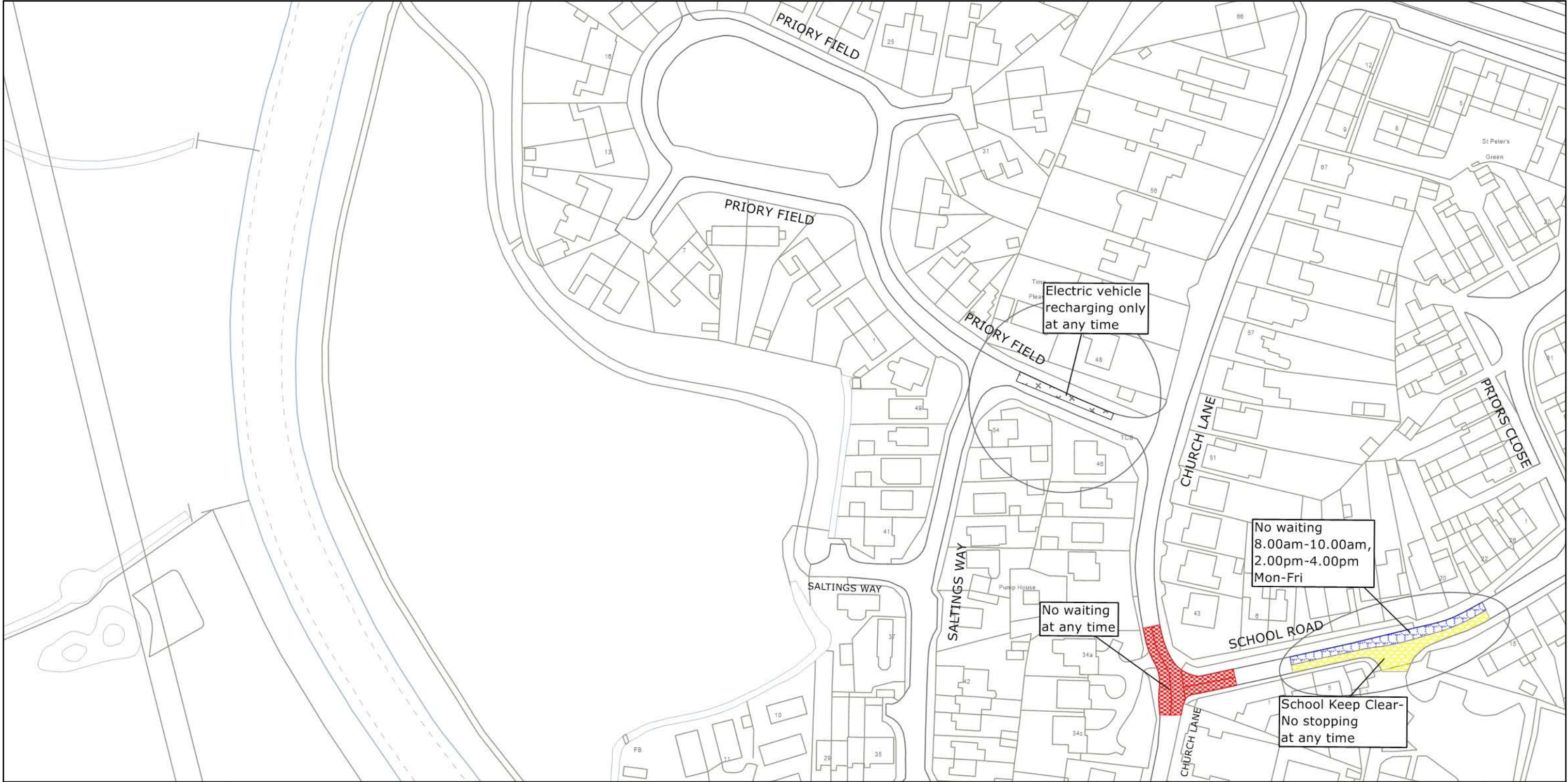
TILE REF NO:
 TQ1910NWN

SHEET NO 4

SHEET ACTIVE FROM - 09/03/2009



SCALE:
 1:1250
 at A3 size



West Sussex County Council
 Highways & Transport
 The Grange
 Tower Street
 Chichester
 West Sussex
 PO19 1RH

HORSHAM DISTRICT: UPPER BEEDING
 PROPOSED WAITING RESTRICTIONS (26.10.2022)

TILE REF NO:
 TQ1910NWN
 SHEET ISSUE NO 5_HOR9001
 SHEET ACTIVE FROM - DD.MM.YYYY

N

 SCALE:
 1:1250
 at A3 size

Reproduced from or based upon 2022 Ordnance Survey mapping with permission of the Controller of HMSO (c) Crown Copyright reserved. Unauthorised reproduction infringes Crown copyright and may lead to prosecution or civil proceedings West Sussex County Council Licence No. 100018485