

# **TRAFFIC REGULATION ORDER (TRO) CONSULTATION**

## **HON9034RC – Southern Loop Road, Horsham**

**26/5/22 – 27/6/22**

### **Contents**

Notice	Page 2
Statement of Reasons	Page 3
Draft Order	Page 4
Plan "c_horshamtq1833nen" - existing restrictions	Page 5
Plan "c_horshamtq1833nen" - proposals	Page 6
Plan "c_horshamtq1833nes" - existing restrictions	Page 7
Plan "c_horshamtq1833nes" - proposals	Page 8

**WEST SUSSEX COUNTY COUNCIL**  
**((HORSHAM DISTRICT) (PARKING PLACES AND TRAFFIC REGULATION)**  
**(CONSOLIDATION NO. 2) ORDER 2006)**  
**(SOUTHERN LOOP ROAD AMENDMENT) ORDER 202\***

**NOTICE** is hereby given that West Sussex County Council propose to make permanent Orders under the provisions of the Road Traffic Regulation Act 1984, the effect of which will be to introduce lengths of prohibition of waiting at all times (double yellow lines) on both sides of the bends on the Southern Loop Road.

The consultation for this proposal will start on 26 May 2022 and, AT THAT TIME, full details of the proposals in this Notice can be viewed on our website [www.westsussex.gov.uk/tro](http://www.westsussex.gov.uk/tro). The [website](http://www.westsussex.gov.uk/tro) includes a response form for comments or objections.

Paper copies of documents will not be available to view in council offices or libraries. People without access to a computer who wish to view details of the scheme should telephone the West Sussex County Council Contact Centre on 01243 642105 to receive the documents by post.

Any objections or comments about these proposals must be received by 27 June 2022. These may be sent via the response form on the website, in writing to: TRO Team, West Sussex County Council, The Grange, Tower Street, Chichester, PO19 1RH; or by e-mail to: [tro.consultation@westsussex.gov.uk](mailto:tro.consultation@westsussex.gov.uk). All correspondence should be addressed to the undersigned, quoting the reference TRO/HON9034/RC. Only correspondence including a full name and address will be considered.

Dated this 26 May 2022

Director of Law & Assurance  
County Hall  
Chichester

**WEST SUSSEX COUNTY COUNCIL**  
**((HORSHAM DISTRICT) (PARKING PLACES AND TRAFFIC REGULATION)**  
**(CONSOLIDATION NO. 2) ORDER 2006)**  
**(SOUTHERN LOOP ROAD AMENDMENT) ORDER 202\***

**STATEMENT OF REASONS FOR PROPOSING TO MAKE THE ORDER**

The County Council in exercise of their powers under the Road Traffic Regulation Act 1984, propose to introduce a permanent Order the effect of which will be to introduce lengths of prohibition of waiting at all times (double yellow lines) on both sides of the bends on the Southern Loop Road.

Planning permission has been granted for the construction of 2750 dwellings and associated community facilities on land north of Horsham.

The Southern Loop Road is the access road to housing parcels within Phase 1 of the development, connecting off and back onto Moat House Road in a loop to the south.

It is proposed to introduce a no waiting at any time restriction on bends with tighter radii on the Southern Loop Road as vehicles parked on these bends in the road would impede visibility and obstruct vehicles traveling on the road.

This Order is proposed for avoiding danger to persons or traffic using the road and to facilitate the passage on the road of any class of traffic and for facilitating the passage on the road of any class of vehicle (including pedestrians).

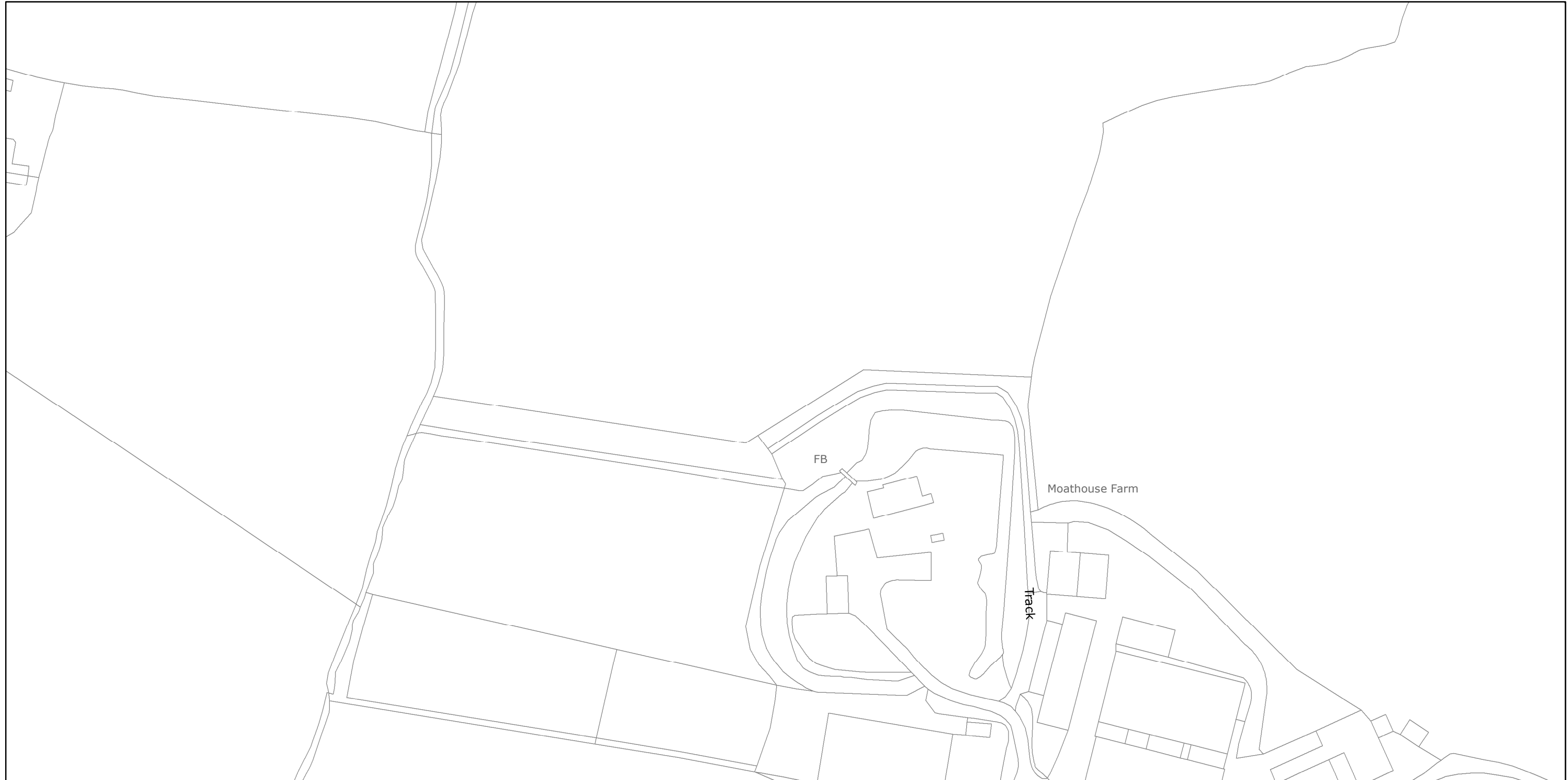
Plan Nos. TQ1833NEN          TQ1833NES

shows the lengths of road, which are the subject of the proposed Order.

Director of Law & Assurance  
County Hall  
Chichester

April 2022





West Sussex County Council  
Highways & Transport  
The Grange  
Tower Street  
Chichester  
West Sussex  
PO19 1RH

HORSHAM DISTRICT: NORTH HORSHAM  
NO EXISTING WAITING RESTRICTIONS

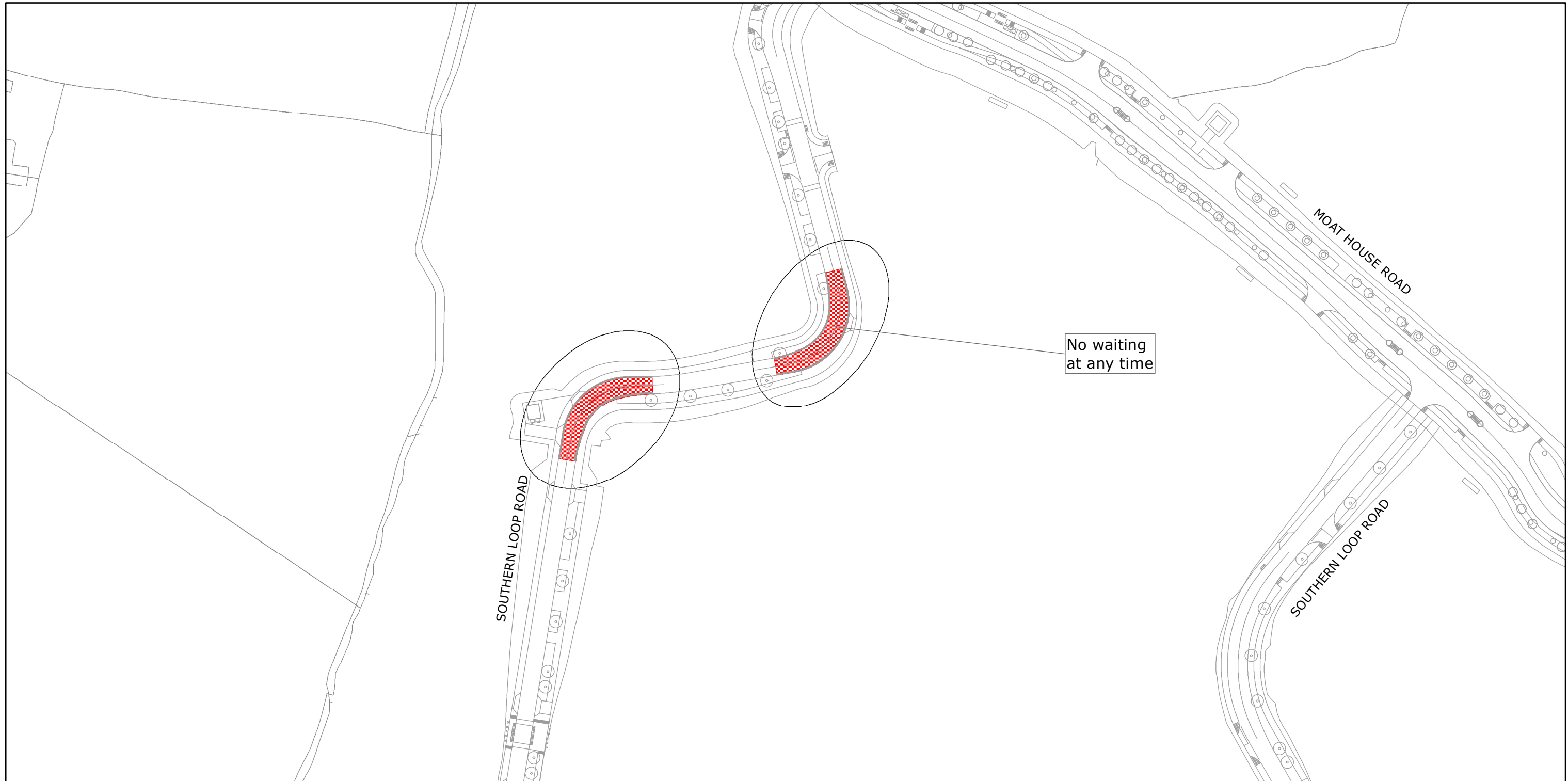
**TILE REF NO:**  
**TQ1833NEN**

SHEET ISSUE NO  
SHEET ACTIVE FROM -



SCALE:  
1:1250  
at A3 size

PAGE 2 OF 2: PROPOSED CHANGES TO RESTRICTIONS (CIRCLED)



West Sussex County Council  
Highways & Transport  
The Grange  
Tower Street  
Chichester  
West Sussex  
PO19 1RH

HORSHAM DISTRICT: NORTH HORSHAM  
PROPOSED WAITING RESTRICTIONS (11.02.2022)


TILE REF NO:  
TQ1833NEN

SHEET ISSUE NO 1\_HON9034  
SHEET ACTIVE FROM - DD/MM/YYYY



SCALE:  
1:1250  
at A3 size

Reproduced from or based upon 2022 Ordnance Survey mapping with permission of the Controller of HMSO (c) Crown Copyright reserved.  
Unauthorised reproduction infringes Crown copyright and may lead to prosecution or civil proceedings West Sussex County Council Licence No. 100018485



West Sussex County Council  
Highways & Transport  
The Grange  
Tower Street  
Chichester  
West Sussex  
PO19 1RH

HORSHAM DISTRICT: NORTH HORSHAM  
NO EXISTING WAITING RESTRICTIONS

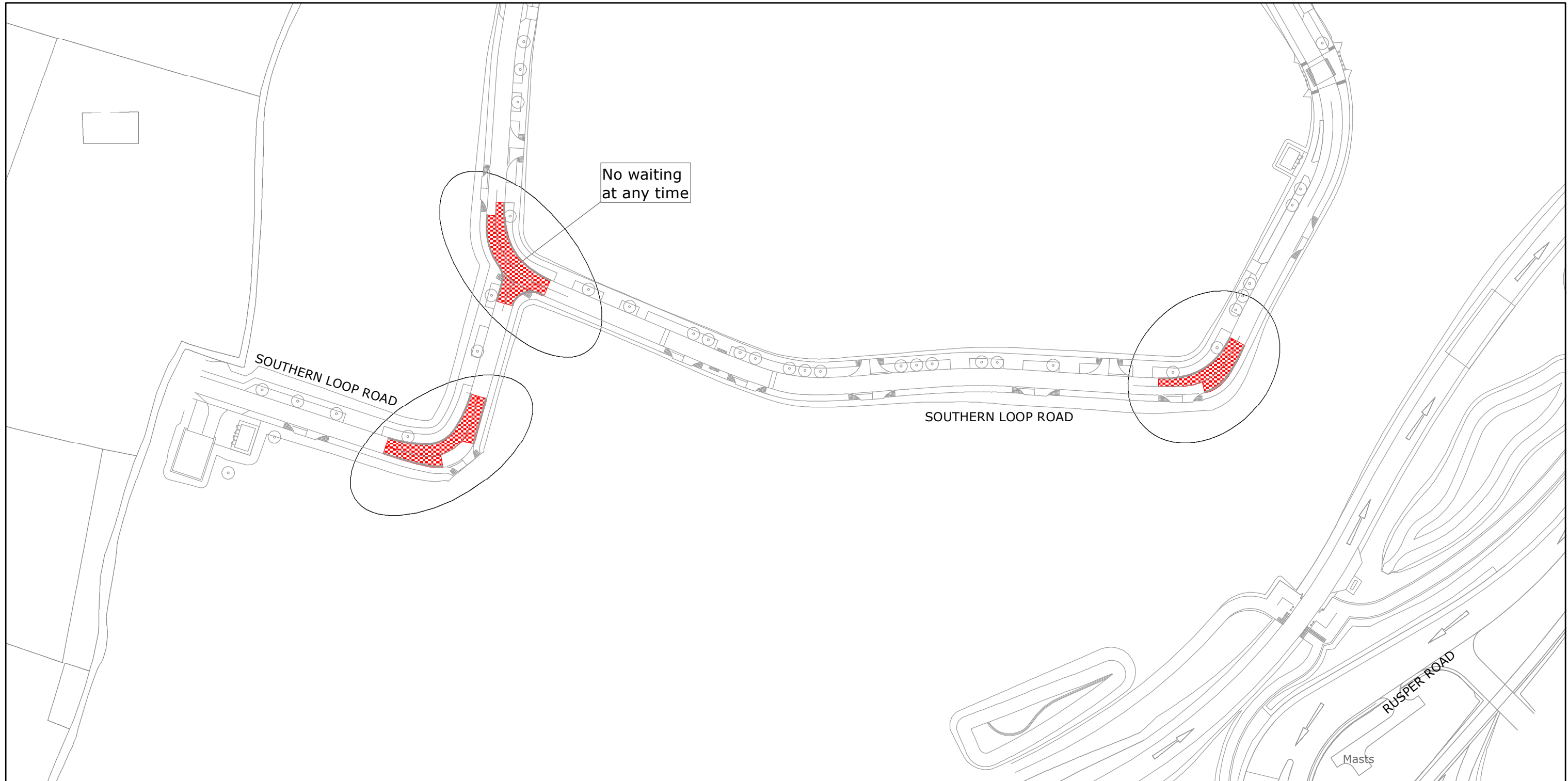
**TILE REF NO:**  
**TQ1833NES**

SHEET ISSUE NO  
SHEET ACTIVE FROM -



SCALE:  
1:1250  
at A3 size

PAGE 2 OF 2: PROPOSED CHANGES TO RESTRICTIONS (CIRCLED)



West Sussex County Council  
Highways & Transport  
The Grange  
Tower Street  
Chichester  
West Sussex  
PO19 1RH

HORSHAM DISTRICT: NORTH HORSHAM  
PROPOSED WAITING RESTRICTIONS (11.02.2022)

Reproduced from or based upon 2022 Ordnance Survey mapping with permission of the Controller of HMSO (c) Crown Copyright reserved.  
Unauthorised reproduction infringes Crown copyright and may lead to prosecution or civil proceedings West Sussex County Council Licence No. 100018485

TILE REF NO:  
TQ1833NES

SHEET ISSUE NO 1\_HON9034  
SHEET ACTIVE FROM - DD/MM/YYYY



SCALE:  
1:1250  
at A3 size